

CONGRESSIONAL	DISTRICT	TOTAL	BLACK/AA	WHITE	HISPANIC	ASIAN	NAT AMR	OTHER
	01	373,381	64,318	302,631	1,980	2,718	793	941
	02	383,343	88,469	288,605	2,391	2,039	483	1,356
	03	342,050	61,250	278,166	1,067	786	331	450
	04	355,616	60,778	289,391	2,260	2,123	153	911
	05	356,352	103,729	248,651	1,072	865	1,216	819
	06	346,700	193,047	150,641	866	902	622	622
STATE TOTAL		2,157,442	571,591	1,558,085	9,636	9,433	3,598	5,099



CONGRESSIONAL DISTRICT 01

COUNTY 08-BERKELEY

PRECINCT CODE	PRECINCT NAME	TOTAL	BLACK/AA	WHITE	HISPANIC	ASIAN	NAT AMR	OTHER
005	1 BOULDER BLUFF 1	1,783	423	1,276	25	44	8	7
006	2 BOULDER BLUFF 2	2,046	481	1,483	39	31	9	3
008	3 CARNES CROSS RD 1	1,747	68	1,644	6	8	21	
009	4 CARNES CROSS RD 2	1,048	106	913	12	9	5	3
011	5 CROSS	30	1	29				
013	6 DEVON FOREST	2,747	353	2,256	45	63	14	16
015	7 GOOSE CREEK 1	1,402	302	915	14	156	9	6
016	8 GOOSE CREEK 2	3,059	761	2,001	47	223	12	15
017	9 GOOSE CREEK 3	449	89	335	17	2	3	3
018	10 HANAHAN 1	1,407	85	1,276	3	25	12	6
019	11 HANAHAN 2	1,011	113	876	10	6	2	4
020	12 HANAHAN 3	1,605	73	1,504	9	11	3	5
021	13 HANAHAN 4	1,703	189	1,472	12	17	6	7
022	14 HILTON CROSS RD	22		22				
023	15 HOWE HALL	2,170	597	1,475	31	43	12	12
026	16 LEBANON	425	63	361	1			
029	17 MONCKS CORNER 1	1,263	369	887	2	1	4	
030	18 MONCKS CORNER 2	1,217	521	688	2	1	3	2
031	19 MONCKS CORNER 3	1,134	515	605	6	2	4	2
032	20 MONCKS CORNER 4	1,661	311	1,332	5	5	5	3
033	21 PIMLICO	901	163	730	3	3	2	
034	22 PINOPOLIS	1,341	166	1,170	1	2	2	
036	23 SANGAREE 1	1,255	198	1,021	12	10	8	6
037	24 SANGAREE 2	1,625	316	1,265	22	7	8	7
038	25 SANGAREE 3	1,610	242	1,314	26	19	7	2
041	26 STRATFORD 1	2,062	328	1,659	27	21	14	13
042	27 STRATFORD 2	1,292	116	1,109	7	46	4	10
043	28 STRATFORD 3	356	95	254	4	1	1	1
044	29 STRATFORD 4	2,036	299	1,625	28	71	10	3
045	30 WASSAMASSAW 1	636	426	209				1
046	31 WASSAMASSAW 2	1,008	311	693	1		2	1
047	32 WESTVIEW 1	1,534	151	1,307	15	48	3	10
048	33 WESTVIEW 2	2,007	166	1,765	16	46	4	10
049	34 WESTVIEW 3	1,335	110	1,171	15	32	3	4
050	35 WHITESVILLE	1,333	335	987	3	4	2	2
COUNTY TOTAL		48,260	8,842	37,629	466	957	202	164

COUNTY 10-CHARLESTON

PRECINCT CODE	PRECINCT NAME	TOTAL	BLACK/AA	WHITE	HISPANIC	ASIAN	NAT AMR	OTHER
004	AWENDAW	890	473	412	2		1	2
007	CHRIST CHURCH 3	1,321	189	1,122	1	7		2
008	CHRIST CHURCH 4	575	308	264	1	1		1
009	CHRIST CHURCH 5	2,530	739	1,765	9	12	1	4
010	CHRIST CHURCH 6	4,349	239	4,047	20	29		14
012	CHRIST CHURCH 8A	651	11	631	2	3		4
013	CHRIST CHURCH 8B	911	4	900	1	6		
014	CHRIST CHURCH 8C	1,304	99	1,184	9	8		4
015	CHRIST CHURCH 8D	1,297	19	1,267	2	8		1
016	CHRIST CHURCH 9A	2,106	180	1,890	8	19		9
017	CHRIST CHURCH 9B	900	51	835	8	3	1	2



CONGRESSIONAL DISTRICT 01

COUNTY 10-CHARLESTON

PRECINCT CODE	PRECINCT NAME	TOTAL	BLACK/AA	WHITE	HISPANIC	ASIAN	NAT AMR	OTHER
018	MT. PLEASANT 1	811	10	796	3	1		1
019	MT. PLEASANT 2	1,211	199	1,010		2		
020	MT. PLEASANT 3	744	10	731	2			1
021	MT. PLEASANT 4	573	19	548		4		2
022	MT. PLEASANT 5	949	101	841	1	3	1	2
023	MT. PLEASANT 6	981	55	919	3	4		
024	MT. PLEASANT 7	669	122	537	4	3		3
025	MT. PLEASANT 8	639	35	598	1	3		2
027	MT. PLEASANT 9B	518	9	499	1	4	2	3
028	MT. PLEASANT 10	736	1	730	2	3		
029	MT. PLEASANT 11	696	5	685	3	2	1	
032	SULLIVANS ISLAND	1,419	9	1,401	2	4	1	2
033	CHARLESTON 1	757		756				1
034	CHARLESTON 2	878	2	873		3		
039	CHARLESTON 6	501	12	473		9		7
040	CHARLESTON 7	598	2	587	4	3		2
041	CHARLESTON 8	493	103	368	4	8		10
043	CHARLESTON 10	818	227	578	3	3	3	4
071	N. CHARLESTON 6	838	99	719	4	12		4
073	N. CHARLESTON 8	1		1				
078	N. CHARLESTON 12A	846	576	242	6	20		2
081	N. CHARLESTON 13B	834	232	575	7	13		7
082	N. CHARLESTON 14A	780	332	419	5	15		9
083	N. CHARLESTON 14B	505	291	197	4	13		
085	N. CHARLESTON 16	191	190	1				
094	N. CHARLESTON 27	179	176	3				
097	N. CHARLESTON 30	416	219	186	7	2		2
098	N. CHARLESTON 31	625	209	399	8	5	2	2
099	N. CHARLESTON 32	1,257	717	490	20	26		4
101	N. CHARLESTON 33B	843	347	463	10	19	1	3
102	DEER PARK 1A	519	217	282	9	10		1
103	DEER PARK 1B	783	69	698	6	8	1	1
104	DEER PARK 2A	1,165	253	882	9	10	2	9
105	DEER PARK 2B	663	175	458	10	13	1	6
106	DEER PARK 2C	750	146	567	7	26		4
107	DEER PARK 3	687	249	429	1	4	1	3
110	LINCOLNVILLE	623	307	312		2		2
111	ST. ANDREWS 1	642	231	408		1		2
112	ST. ANDREWS 2	1,106	437	654	1	9	1	4
113	ST. ANDREWS 3	499	418	77	3			1
114	ST. ANDREWS 4	1,247	11	1,232	3	1		
115	ST. ANDREWS 5	1,051	9	1,034	2	4		2
116	ST. ANDREWS 6	1,057	18	1,028	1	7	1	2
117	ST. ANDREWS 8	859	15	840		2		2
118	ST. ANDREWS 9	924	126	781	4	7	2	4
119	ST. ANDREWS 10	549	131	412	2	2		2
120	ST. ANDREWS 11	691	510	179	1			1
121	ST. ANDREWS 12	908	773	123	3	3	1	5
122	ST. ANDREWS 13	856	526	318	2	7	1	2
123	ST. ANDREWS 14	1,159	353	787	2	10		7
124	ST. ANDREWS 15	627	22	597		5		3
125	ST. ANDREWS 16 ⁵	969	38	912	2	10		7



CONGRESSIONAL DISTRICT 01

COUNTY 10-CHARLESTON

PRECINCT CODE	PRECINCT NAME	TOTAL	BLACK/AA	WHITE	HISPANIC	ASIAN	NAT AMR	OTHER
126	ST. ANDREWS 17	1,059	143	900	6	4		6
127	ST. ANDREWS 18	804	113	683	3	3		2
128	ST. ANDREWS 19	1,058	192	848	6	8	1	3
130	ST. ANDREWS 20B	507	277	227	2	1		
131	ST. ANDREWS 21	698	486	203	1	2		6
132	ST. ANDREWS 22	416	213	195	5	3		
133	ST. ANDREWS 23	1,335	190	1,124	4	12	2	3
134	ST. ANDREWS 24	1,642	656	954	16	10	1	5
135	ST. ANDREWS 25	499	330	166	1	2		
136	ST. ANDREWS 26	767	69	682	4	9		3
137	ST. ANDREWS 27A	959	84	863	2	7	1	2
138	ST. ANDREWS 27B	849	167	667	7	6		2
139	ST. ANDREWS 28	1,635	194	1,420	7	12	1	1
142	ST. ANDREWS 31A	1,553	371	1,145	11	19		7
143	ST. ANDREWS 31B	896	200	682	4	8		2
144	ST. ANDREWS 31C	1,239	357	859	6	11	2	4
145	ST. ANDREWS 32A	949	142	784	10	10	1	2
149	JAMES ISLAND 3	753	653	94		2		4
152	JAMES ISLAND 6	1,199	363	820	5	8		3
153	JAMES ISLAND 7	1,330	91	1,214	8	12	1	4
154	JAMES ISLAND 8	1,969	434	1,519	5	5	1	5
155	JAMES ISLAND 9	1,167	108	1,048	7	3		1
156	JAMES ISLAND 10	1,147	97	1,040	1	6	2	1
157	JAMES ISLAND 11	1,336	92	1,228	6	6	1	3
158	JAMES ISLAND 12	1,110	16	1,083	2	7		2
159	JAMES ISLAND 13	1,101	13	1,079	3	4		2
160	JAMES ISLAND 14	705	14	684		7		
161	JAMES ISLAND 15	1,339	139	1,168	13	9	2	8
162	JAMES ISLAND 17	1,058	104	943	3	6	1	1
163	JAMES ISLAND 19	1,083	151	920	8	1		3
164	JAMES ISLAND 20	904	143	754	2	4		1
165	JAMES ISLAND 22	1,139	14	1,119	1	2		3
174	WADMALAW ISLAND 1	752	359	387	2	1	2	1
175	WADMALAW ISLAND 2	906	586	317	3			
177	JOHNS ISLAND 2	1,037	307	719	5	2		4
179	JOHNS ISLAND 4	871	410	449	7	2	1	2
180	KIAWAH ISLAND	1,335	6	1,316	1	6	1	5
181	TOWN OF SEABROOK	1,362	8	1,346	2	3		3
182	CHARLESTON 3A	1,001	9	977	4	7		4
183	CHARLESTON 3B	783	94	676	1	9	1	2
184	FOLLY BEACH 1	880	5	867	3	2		3
185	FOLLY BEACH 2	1,147	2	1,131	4	4		6
188	ST. PAULS 3	269	2	267				
189	ST. PAULS 4	1,180	533	634	4	5	1	3
190	ST. PAULS 5	129	66	63				
191	ST. PAULS 6	501	275	221	2	1		2
200	MCCLELLANVILLE	1,197	750	446	1			
201	CHRIST CHURCH 1A	469	1	468				
202	CHRIST CHURCH 1B	955	240	705	1	6		3
203	CHRIST CHURCH 2A	2,914	80	2,777	13	29		15
204	CHRIST CHURCH 2B	1,623	433	1,168	6	12		4
205	CHRIST CHURCH 7A	1,289	111	1,165	4	5		4

52



CONGRESSIONAL DISTRICT 01

COUNTY 10-CHARLESTON		TOTAL	BLACK/AA	WHITE	HISPANIC	ASIAN	NAT AMR	OTHER
PRECINCT CODE	PRECINCT NAME							
206	CHRIST CHURCH 7B	1,493	40	1,423	6	18	2	4
207	CHRIST CHURCH 7C	2,379	412	1,942	9	8	1	7
208	MT. PLEASANT 9C	617	2	609	1	1	1	3
209	MT. PLEASANT 9D	534	5	523		4		2
210	ISLE OF PALMS 1A	925	7	915		1		2
211	ISLE OF PALMS 1B	1,235	3	1,228	2	1		1
212	ISLE OF PALMS 1C	1,290	1	1,280	5	4		
213	CHARLESTON 4A	1,035	152	872	5	2		4
214	CHARLESTON 9A	350	141	201	3			5
215	CHARLESTON 11A	681	357	309	7	2	1	5
216	CHARLESTON 12A	698	83	603	6	5	1	
217	CHARLESTON 13A	255	215	38	1			1
227	N. CHARLESTON 12C	1,274	692	536	18	22		6
228	N. CHARLESTON 15A	1,091	412	636	21	11	2	9
231	N. CHARLESTON 28A	748	343	388	10	4		3
232	LADSON	1,116	471	616	8	9	2	10
233	ST. ANDREWS 29A	541	44	492	1	4		
234	ST. ANDREWS 29B	1,056	279	753	10	7	1	6
235	ST. ANDREWS 30A	1,118	374	707	15	17	1	4
236	ST. ANDREWS 32C	3,125	281	2,779	17	38		10
237	ST. ANDREWS 32D	661	56	598	2	4		1
238	JAMES ISLAND 1A	1,705	857	828	2	10	1	7
239	JAMES ISLAND 5A	1,108	15	1,084	3	5		1
240	JAMES ISLAND 5B	482	13	469				
241	JOHNS ISLAND 1A	1,209	281	920	2	1		5
242	JOHNS ISLAND 1B	887	431	446	2	5		3
243	JOHNS ISLAND 3A	1,055	276	771	6	1	1	
244	JOHNS ISLAND 3B	827	438	375	9	1		4
COUNTY TOTAL		140,774	29,229	109,507	628	909	62	439

COUNTY 18-DORCHESTER		TOTAL	BLACK/AA	WHITE	HISPANIC	ASIAN	NAT AMR	OTHER
PRECINCT CODE	PRECINCT NAME							
034	RIDGEVILLE	98	54	41			3	
036	DELEMARS	4	1	3				
038	COASTAL	2,503	438	1,976	28	36	14	11
039	TROLLEY	2,541	222	2,255	30	19	6	9
040	TRANQUIL	1,253	147	1,053	23	17	6	7
041	BEECH HILL	1,818	122	1,659	10	19	5	3
042	FLOWERTOWN	1,667	446	1,177	18	12	7	7
043	KNIGHTSVILLE	2,614	446	2,131	12	7	16	2
044	CLEMSON	2,967	314	2,620	12	6	11	4
045	GERMANTOWN	989	201	771	8	5	2	2
046	GREENWAVE	1,406	305	1,058	17	9	13	4
047	NEWINGTON	2,394	106	2,255	15	13	2	3
048	CAROLINA	1,137	854	274	2	4		3
049	DORCHESTER	1,768	155	1,600	6	5	1	1
050	ARCHDALE	2,410	449	1,886	25	29	10	11
052	STALLSVILLE	889	84	794	3	5	2	1
055	SPANN	1,156	103	1,040	5	3	3	2
056	NORTH SUMMERVILLE	1,357	280	1,055	8	5	7	2



CONGRESSIONAL DISTRICT 01

COUNTY 18-DORCHESTER

PRECINCT CODE	PRECINCT NAME	TOTAL	BLACK/AA	WHITE	HISPANIC	ASIAN	NAT AMR	OTHER
057	TUPPERWAY	2,400	296	2,055	22	11	12	4
058	IRONGATE	3,255	319	2,874	22	26	8	6
060	GREENHURST	1,295	257	1,004	18	5	5	6
061	ASHBOROUGH E	1,633	174	1,434	8	10	2	5
062	ASHBOROUGH W	1,240	69	1,144	7	14	3	3
063	ASHLEY RIVER	3,932	426	3,358	45	61	11	31
064	WINDSOR	2,772	1,114	1,531	36	57	14	20
COUNTY TOTAL		45,498	7,382	37,048	380	378	163	147

COUNTY 22-GEORGETOWN

PRECINCT CODE	PRECINCT NAME	TOTAL	BLACK/AA	WHITE	HISPANIC	ASIAN	NAT AMR	OTHER
103	BETHEL	4	1	3				
104	BLACK RIVER	1,079	77	998		3	1	
105	BROWN'S FERRY	3	1	2				
106	CARVER'S BAY	98	24	74				
108	CHOPPEE	12	11	1				
109	DREAMKEEPERS	825	806	19				
110	FOLLY GROVE	6		6				
111	GEORGETOWN #1	875	295	572	3	3	1	1
112	GEORGETOWN #3	1,210	990	208	4	4	3	1
113	GEORGETOWN #4	485	91	389	1	3		1
114	GEORGETOWN #5	1,488	339	1,137	2	6	3	1
115	PEE DEE	363	334	29				
116	KENSINGTON	1,040	75	959	4	2		
117	MURRELLS INLET 1	1,029	23	995		5	2	4
118	MURRELLS INLET 2	1,449	150	1,289	3	4	1	2
119	MURRELLS INLET 3	603	61	540		1	1	
120	MURRELLS INLET 4	933	7	920	2	2	1	1
121	MYERSVILLE	204	198	6				
122	PAWLEYS ISL 1	2,114	68	2,038	2	4		2
123	PAWLEYS ISL 2	1,970	556	1,400	8	2	1	3
124	PAWLEYS ISL 3	1,580	89	1,484	3	3	1	
125	PAWLEYS ISL 4	1,364	43	1,311	5	3	2	
126	PAWLEYS ISL 5	1,701	16	1,675	4	2	4	
127	PENNY ROYAL	294	97	195	1	1		
128	PLANTERSVILLE	654	533	120			1	
131	SAMPIT	173	109	63	1			
132	SANTEE	26	11	15				
133	SPRING GULLY	1,292	592	693	2	2	2	1
134	WINYAH BAY	762	108	653		1		
COUNTY TOTAL		23,636	5,705	17,794	45	51	24	17

COUNTY 26-HORRY

PRECINCT CODE	PRECINCT NAME	TOTAL	BLACK/AA	WHITE	HISPANIC	ASIAN	NAT AMR	OTHER
101	ADRIAN	1,055	151	899	1	1	3	
102	ALLSBROOK	422	28	390			3	1
103	ATLANTIC BEACH	337	301	25	4		6	1
104	AYNOR	1,012	171	835	1		5	



CONGRESSIONAL DISTRICT 01

COUNTY 26-HORRY

PRECINCT CODE	PRECINCT NAME	TOTAL	BLACK/AA	WHITE	HISPANIC	ASIAN	NAT AMR	OTHER
105	BAYBORO	711	224	481	1	1	3	1
106	BROOKSVILLE	1,577	331	1,233	8	2	1	2
107	BROWNWAY	871	28	827	4	4	8	
108	BURGESS	3,616	104	3,486	5	12	4	5
109	CAROLINA FOREST	1,572	37	1,499	13	7	7	9
110	CEDAR GROVE	485	15	468	1		1	
111	CHERRY GROVE #1	1,121	57	1,053	2	2	6	1
112	CHERRY GROVE #2	1,048	72	973	1		1	1
113	COASTAL CAROLINA	1,375	76	1,275	10	9	3	2
114	COASTAL LANE #1	956	630	309	7	7	1	2
115	COASTAL LANE #2	983	400	569	6	3	2	3
116	COOL SPRINGS	312	49	261			2	
117	CRESCENT	1,317	22	1,279	10	2	1	3
118	DAISY	668	71	589	2	4	2	
119	DEERFIELD	2,290	33	2,207	24	15	5	6
120	DOGBLUFF	612	22	590				
121	DOGWOOD	615	186	417	9		3	
122	DUNES #1	1,354	3	1,337	1	7	4	2
123	DUNES #2	1,340	11	1,318	4	4	2	1
124	DUNES #3	897	5	888	3	1		
125	EAST CONWAY	919	127	784		6	2	
126	EAST LORIS	1,709	404	1,295	2	1	4	3
127	EBENEZER	803	33	756	7	5	2	
128	EMERALD FOREST	1,723	144	1,549	16	5	5	4
129	ENTERPRISE	1,139	78	1,057	2		1	1
130	FLOYDS	342	51	291				
131	FORESTBROOK	2,300	118	2,137	12	13	10	10
132	FOUR MILE	908	139	759	3		6	1
133	GALIVANTS FERRY	130	12	118				
134	GARDEN CITY #1	1,692	5	1,677	5	2	2	1
135	GARDEN CITY #2	1,147	5	1,138		1	1	2
136	GARDEN CITY #3	1,410	16	1,383	5	1	5	
137	GARDEN CITY #4	1,233	2	1,221	3	4	3	
138	GLENN'S BAY	1,776	34	1,718	6	11	5	2
139	GREEN SEA	660	192	465	3			
140	GURLEY	159	48	111				
141	HICKORY GROVE	949	88	847	4	3	7	
142	HICKORY HILL	117	20	97				
143	HOMWOOD	786	191	588	4	1	2	
144	HORRY	633	16	613	1	2	1	
145	INLAND	299	102	197				
146	JACKSON BLUFF	500	14	476	1	6	1	2
147	JAMESTOWN	1,658	391	1,254	4	4	2	3
148	JERNIGANS CROSS ROADS	411	40	368		2	1	
149	JET PORT	2,567	127	2,368	20	29	11	12
150	JORDANVILLE	396	9	386			1	
151	JOYNER SWAMP	215	17	196			2	
152	JUNIPER BAY	1,053	113	927	4	3	6	
153	LAKE PARK	2,572	174	2,347	19	15	7	10
154	LEON	669	403	263	1	1	1	
155	LITTLE RIVER #1	1,107	29	1,065	5	6	1	1
156	LITTLE RIVER #2	2,938	119	2,796	12	7	2	2



CONGRESSIONAL DISTRICT 01

COUNTY 26-HORRY

PRECINCT CODE	PRECINCT NAME	TOTAL	BLACK/AA	WHITE	HISPANIC	ASIAN	NAT AMR	OTHER
157	LIVE OAK	231	63	167	1			
158	MAPLE	777	143	623	1	1	8	1
159	MARLOWE	2,775	195	2,554	13	9	1	3
160	METHODIST REHOBETH	345	8	336	1			
161	MILL SWAMP	192	5	187				
162	MT OLIVE	275	89	186				
163	MT VERNON	363	17	345	1			
164	MYRTLEWOOD #1	1,252	44	1,191	6	7	3	1
165	MYRTLEWOOD #2	1,523	12	1,487	8	9	2	5
166	MYRTLEWOOD #3	1,428	10	1,400	4	10	1	3
167	NIXONS CROSS RD #1	1,986	306	1,666	7	2	4	1
168	NIXONS CROSS RD #2	928	161	765			2	
169	NORTH CONWAY #1	563	207	350	1	3	1	1
170	NORTH CONWAY #2	979	71	900	1	3	4	
171	NORTON	99	9	90				
172	OCEAN DRIVE #1	1,361	21	1,320	11	4	4	1
173	OCEAN DRIVE #2	1,833	11	1,815	3	2	1	1
174	OCEAN FOREST #1	1,138	8	1,123	3	4		
175	OCEAN FOREST#2	1,047	5	1,035	3	2	2	
176	OCEAN FOREST #3	1,078	21	1,032	10	6	5	4
177	PAWLEYS SWAMP	372	6	353		2	11	
178	PLEASANT VIEW	186	43	141	1		1	
179	POPLAR HILL	553	39	511		1	2	
180	PORT HARRELSON	645	595	47			3	
181	RACEPATH #1	766	558	206	1			1
182	RACEPATH #2	1,150	1,043	102	2	1	1	1
183	RED BLUFF	449	215	230	2	1	1	
184	RED HILL #1	632	40	586	1	2	3	
185	RED HILL #2	3,450	166	3,235	20	16	9	4
186	SALEM	927	41	860	1	3	20	2
187	SEA OATS #1	1,693	112	1,525	10	24	15	7
188	SEA OATS #2	1,309	275	995	13	17	7	2
189	SEA WINDS	1,639	161	1,443	11	14	2	8
190	SHELL	558	11	545	1		1	
191	SOCASTEE #1	2,200	135	2,010	17	23	11	4
192	SOCASTEE #2	1,148	29	1,111	1	2	5	
193	SOCASTEE #3	2,566	136	2,395	12	11	4	8
194	SPRING BRANCH	199	50	149				
195	SURFSIDE #1	1,954	5	1,928	7	5	6	3
196	SURFSIDE #2	921	6	907		1	5	2
197	SURFSIDE #3	1,289	16	1,261	5	3	3	1
198	SURFSIDE #4	1,849	22	1,797	6	14	6	4
199	SWEET HOME	516	236	278			2	
200	TAYLORSVILLE	282	14	268				
201	TILLY SWAMP	337	16	320			1	
202	TODDVILLE	539	89	447	1		2	
203	WAMPEE	1,051	735	310	1	2	2	1
204	WEST CONWAY	596	131	456	4	2	3	
205	WEST LORIS	741	438	301		1	1	
206	WHITE OAK	407	19	386			2	
207	WILD WING	1,309	59	1,227	7	3	7	6



CONGRESSIONAL DISTRICT 01

COUNTY 26-HORRY
PRECINCT CODE
208

PRECINCT NAME
WINDY HILL

λ

COUNTY TOTAL

CONGRESSIONAL DISTRICT TOTAL

TOTAL	BLACK/AA	WHITE	HISPANIC	ASIAN	NAT AMR	OTHER
1,341	25	1,296	7	4	4	5
115,213	13,160	100,653	461	423	342	174
373,381	64,318	302,631	1,980	2,718	793	941



CONGRESSIONAL DISTRICT 02

COUNTY 02-AIKEN

PRECINCT CODE	PRECINCT NAME	TOTAL	BLACK/AA	WHITE	HISPANIC	ASIAN	NAT AMR	OTHER
004	AIKEN NO. 4	8	7	1				
005	AIKEN NO. 5	853	419	429	2	2		1
006	AIKEN NO. 6	13	1	12				
013	COLLEGE ACRE 13	938	63	868	2	3	2	
022	MONTMORENCI 22	1,427	216	1,191	8	7	3	2
024	NEW HOLLAND 24	521	63	458				
030	OAK GROVE NO 30	409	18	390	1			
031	PERRY NO. 31	561	135	425			1	
032	SALLEY NO.32	468	237	231				
033	SHAWS FORK 33	462	84	374	3		1	
034	SHILOH NO. 34	321	45	276				
036	TABERNACLE 36	422	192	227	1	1	1	
039	WAGENER NO. 39	1,386	502	878		1	4	1
042	WHITE POND 42	526	225	298	2		1	
043	WINDSOR NO. 43	1,411	269	1,112	20	4	5	1
056	COUCHTON NO. 56	1,071	312	753	2	1	3	
057	REDD'S BRANCH 57	615	67	541	2	1	3	1
064	CEDAR CREEK NO.64	1,471	106	1,353	4	4	2	2
072	LEVELS NO.72	579	82	488	7	1		1

COUNTY TOTAL 13,462 3,043 10,305 54 25 26 9

COUNTY 03-ALLENDALE

PRECINCT CODE	PRECINCT NAME	TOTAL	BLACK/AA	WHITE	HISPANIC	ASIAN	NAT AMR	OTHER
001	ALLENDALE NO. 1	1,152	658	491	1			2
002	ALLENDALE NO. 2	1,176	1,152	22	1		1	
003	FAIRFAX NO. 1	471	277	187			4	3
004	FAIRFAX NO. 2	1,274	973	295	5	1		
005	MARTIN	438	313	124			1	
006	SYCAMORE	351	159	190				2
007	ULMER	216	86	128	2			
008	WOODS	705	471	228	3		3	

COUNTY TOTAL 5,783 4,089 1,665 12 1 9 7

COUNTY 06-BARNWELL

PRECINCT CODE	PRECINCT NAME	TOTAL	BLACK/AA	WHITE	HISPANIC	ASIAN	NAT AMR	OTHER
001	BARNWELL 1	570	221	346				3
002	BARNWELL 2	1,241	400	836	3	1	1	
003	BARNWELL 3	1,222	327	881	4	1	3	6
004	BARNWELL 4	1,052	488	559	3	2		
005	BLACKVILLE 1	888	547	331	4		5	1
006	BLACKVILLE 2	650	367	281			1	1
007	ELKO	461	196	264			1	
008	FRIENDSHIP	529	16	512			1	
009	KLINE	485	221	263			1	
010	HEALING SPRINGS	691	520	168	2		1	
011	HILDA	740	40	682	2	1	15	
012	SNELLING	940	335	597	2	2	1	3
013	WILLISTON 1	1,160	696	462	2			



CONGRESSIONAL DISTRICT 02

COUNTY 06-BARNWELL

PRECINCT CODE	PRECINCT NAME	TOTAL	BLACK/AA	WHITE	HISPANIC	ASIAN	NAT AMR	OTHER
014	WILLISTON 2	491	108	381			2	
015	WILLISTON 3	783	261	521	1			

COUNTY TOTAL

11,903	4,743	7,084	23	7	32	14
--------	-------	-------	----	---	----	----

COUNTY 07-BEAUFORT

PRECINCT CODE	PRECINCT NAME	TOTAL	BLACK/AA	WHITE	HISPANIC	ASIAN	NAT AMR	OTHER
102	BEAUFORT NO. 1	809	520	265	10	6	1	7
103	BEAUFORT NO. 2	908	211	682	6	2		7
104	BEAUFORT NO. 3	914	106	795	5	3		5
105	BLUFFTON 1A	1,457	408	1,015	23	3	1	7
106	BURTON NO. 1-A	998	230	733	13	12		10
107	BURTON NO. 1-B	854	685	156	3	3	1	6
108	BURTON 2A	936	157	749	10	12		8
109	BURTON NO. 3	478	232	230	11	1		4
110	CHECHESSEE	1,157	82	1,067	4	1		3
111	DALE LOBECO	741	510	221	3	2		5
112	DAUFUSKIE	192	16	171			1	4
113	HILTON HEAD 1A	841	176	650	9	3		3
114	HILTON HEAD 2A	1,643	105	1,508	17	3		10
115	HILTON HEAD 3	1,078	159	888	22	1		8
116	HILTON HEAD 4A	790	7	774	2	6		1
117	HILTON HEAD 5A	951	5	941		2		3
118	HILTON HEAD 6A	1,300	27	1,258	5	7		3
119	HILTON HEAD 7A	848	17	823	5			3
120	HILTON HEAD 8A	446		444	2			
121	HILTON HEAD 9A	1,457	13	1,431	1	7		5
122	HILTON HEAD 10	822	243	564	6	5		4
123	HILTON HEAD 11	1,240	3	1,226	6	3		2
124	HILTON HEAD 12	824	18	787	7	5		7
125	HILTON HEAD 13	1,271	17	1,237	9	5		3
126	HILTON HEAD 14	937	5	927	2	1		2
127	HILTON HEAD 15A	741	6	730	2			3
128	LADYS ISLAND 1-A	975	299	659	12	3		2
129	LADYS ISLAND 1-B	906	310	580	3	4	2	7
130	MOSSY OAKS 1A	737	82	634	6	5		10
131	MOSSY OAKS NO. 2	912	164	722	9	7	2	8
132	PORT ROYAL 1	919	219	686	7	1		6
133	SEABROOK 1	693	214	441	23	8		7
134	SHELDON 1	606	343	261	2			
135	ST. HELENA 1-A	861	701	145	5	1		9
136	ST. HELENA 1-B	1,122	908	205	6	2		1
137	ST. HELENA 2A	790	477	309	4			
138	BLUFFTON 2A	963	231	710	19			3
139	BURTON #2B	878	241	599	12	15	2	9
140	BURTON #2C	1,109	200	866	21	11		11
141	HILTON HEAD 6B	410	8	394	2	3		3
142	HILTON HEAD 15B	731	7	718	2	2		2
143	LADY'S ISLAND #2A	948	44	890	5	4	1	4
144	LADY'S ISLAND #3A	1,137	199	917	9	3		9
145	MOSSY OAKS #1B	882	86	780	6	8		2



CONGRESSIONAL DISTRICT 02

COUNTY 07-BEAUFORT

PRECINCT CODE	PRECINCT NAME	TOTAL	BLACK/AA	WHITE	HISPANIC	ASIAN	NAT AMR	OTHER
146	PORT ROYAL #2	650	240	387	12	7		4
147	ST. HELENA #2B	906	602	291	8	2		3
148	ST. HELENA #2C	879	7	868				4
149	SEABROOK #2	603	405	186	4	1	1	6
150	SEABROOK #3	1,045	541	486	11	2	1	4
151	SHELDON #2	587	510	71		1		5
152	BLUFFTON 3A	1,282	1	1,275	2	3		1
153	HILTON HEAD 5B	993	11	977		2		3
154	HILTON HEAD 4B	978	8	965	1	2		2
155	HILTON HEAD 8-B	845	15	823	2	1		4
156	HILTON HEAD 9-B	907	4	899	2	1		1
157	BLUFFTON 4A	938	23	908		2		5
158	BURTON 1-C	1,068	425	601	23	9		10
159	HILTON HEAD 7-B	1,020	15	988	7	6	1	3
160	HILTON HEAD 4-C	916	3	905	4	3		1
161	ST. HELENA 1-C	1,255	91	1,161	1	2		
162	HILTON HEAD 2-B	1,110	372	701	30	5		2
163	HILTON HEAD 5-C	752	7	741	3			1
164	LADY'S ISLAND 3B	749	19	720	3	3		4
165	SUN CITY 1A	1,045	27	1,014	1	3		
166	BLUFFTON 1B	1,082	19	1,043	10	2		8
167	HILTON HEAD 4D	1,123	7	1,109	4	1		2
169	SUN CITY 2	672	16	651		2		3
170	SUN CITY 3	1,834	45	1,777	2		2	8
171	BLUFFTON 1C	668	17	641	7	1		2
172	BLUFFTON 2B	1,152	136	991	20	1		4
173	BLUFFTON 2C	432	25	402	3			2
174	BLUFFTON 3B	1,269	25	1,219	13	3		9
175	BLUFFTON 4B	751	5	736	7	2		1
176	HILTON HEAD 1B	828	216	600	2	5		5
177	LADYS ISLAND 2B	762	121	625	6	5		5
178	SUN CITY 1B	917	20	892		2		3

COUNTY TOTAL		70,230	12,669	56,441	524	249	16	331
--------------	--	--------	--------	--------	-----	-----	----	-----

COUNTY 09-CALHOUN

PRECINCT CODE	PRECINCT NAME	TOTAL	BLACK/AA	WHITE	HISPANIC	ASIAN	NAT AMR	OTHER
001	BETHEL	827	222	601	1		3	
003	CENTER HILL	832	421	403	7			1
005	DIXIE	242	155	86				1
006	FALL BRANCH	367	123	244				
010	MURPH MILL	364	216	147		1		
011	SANDY RUN	1,207	163	1,035	3	3	2	1

COUNTY TOTAL		3,839	1,300	2,516	11	4	5	3
--------------	--	-------	-------	-------	----	---	---	---

COUNTY 25-HAMPTON

PRECINCT CODE	PRECINCT NAME	TOTAL	BLACK/AA	WHITE	HISPANIC	ASIAN	NAT AMR	OTHER
001	BRUNSON	680	299	381				
002	HAMPTON NO. 1	1,228	576	646	1	3		2



CONGRESSIONAL DISTRICT 02

COUNTY 25-HAMPTON

PRECINCT CODE	PRECINCT NAME	TOTAL	BLACK/AA	WHITE	HISPANIC	ASIAN	NAT AMR	OTHER
003	HAMPTON CTHSE 2	1,364	386	971	3	3	1	
004	VARNVILLE	1,785	915	867	3			
005	EARLY BRANCH	451	263	186	1	1		
006	GARNETT	145	120	25				
007	ESTILL	2,623	2,104	508	6	3		2
009	BONNETT	634	158	473		1		2
010	FURMAN	362	251	110				1
011	SCOTIA	391	322	68	1			
013	YEMASSEE	957	590	357	5	3		2
014	HORSE GALL	72		72				
015	RIVERS MILL	84	51	33				
016	HOPEWELL	247	34	213				
017	CROCKET-MILEY	494	229	262	1	1		1
018	CUMMINGS	789	452	335	2			
019	BLACK CREEK	225	42	181	1	1		
021	GIFFORD	366	338	28				

COUNTY TOTAL		12,897	7,130	5,716	24	16	1	10
--------------	--	--------	-------	-------	----	----	---	----


COUNTY 27-JASPER

PRECINCT CODE	PRECINCT NAME	TOTAL	BLACK/AA	WHITE	HISPANIC	ASIAN	NAT AMR	OTHER
101	COOSAWHATCHIE	568	424	139		3		2
102	GILLISONVILLE	499	276	223				
103	GRAHAMVILLE 1	835	340	489	1	2		3
104	GRAHAMVILLE 2	1,484	1,076	391	15			2
105	GRAYS	472	113	356	2	1		
106	HARDEEVILLE 1	980	426	523	13	4	3	11
107	HARDEEVILLE 2	691	418	262	8			3
108	LEVY	1,226	737	479	4	2	1	3
109	OKATIE	282	204	78				
110	PINELAND	741	676	62	2			1
111	RIDGELAND 1	999	174	803	11	5		6
112	RIDGELAND 2	987	371	610	3	1		2
113	TILLMAN	734	483	250	1			
114	RIDGELAND 3	555	144	405	1	1		4

COUNTY TOTAL		11,053	5,862	5,070	61	19	4	37
--------------	--	--------	-------	-------	----	----	---	----

COUNTY 32-LEXINGTON

PRECINCT CODE	PRECINCT NAME	TOTAL	BLACK/AA	WHITE	HISPANIC	ASIAN	NAT AMR	OTHER
001	BATESBURG	1,529	654	871	2		2	
002	MIMS	632	97	534			1	
003	LAKE MURRAY	2,104	53	2,045	3		1	2
004	MOUNT HOREB	1,427	9	1,397	11	5	4	1
005	OLD BARNWELL RD	2,248	144	2,063	19	9	5	8
006	BEULAH CHURCH	1,316	2	1,308	4	1		1
007	GILBERT	1,396	50	1,334	3	1	7	1
008	POND BRANCH	1,753	165	1,577	3	1	6	1
009	SEVEN OAKS	1,380	245	1,108	13	3	2	9
010	RIDGE ROAD	1,382	28	1,349	2		2	1



CONGRESSIONAL DISTRICT 02

COUNTY 32-LEXINGTON		TOTAL	BLACK/AA	WHITE	HISPANIC	ASIAN	NAT AMR	OTHER
PRECINCT CODE	PRECINCT NAME							
011	SUMMIT	770	39	730		1		
012	LEESVILLE	1,761	445	1,308	3	3	2	
013	RED BANK SOUTH	2,327	101	2,199	13	8	5	1
014	EMMANUEL CHURCH	1,554	71	1,461	9	7	3	3
015	HOLLOW CREEK	1,194	78	1,106	6	1	3	
016	BOILING SPRINGS	1,655	80	1,556	9	1		9
017	EDMUND	2,093	156	1,921	4	3	7	2
018	RED BANK	2,108	126	1,959	12	5	3	3
019	ROUND HILL	1,331	30	1,296	3	1		1
020	FAIRVIEW	539	8	526	1	2	1	1
021	QUAIL HOLLOW	1,476	47	1,416	3	7		3
022	PELION	1,818	119	1,680	11	3	4	1
023	MACK-EDISTO	440	49	390	1			
024	SWANSEA	2,047	610	1,424	5	3	5	
025	SANDY RUN	637	138	494	4		1	
026	GASTON #1	934	25	897	6	3	2	1
027	SHARPE'S HILL	1,362	117	1,237	7		1	
028	CHAPIN	1,825	188	1,626	6	1	1	3
029	LEAPHART ROAD	1,398	142	1,224	8	12	3	9
030	WESTOVER	1,565	30	1,525	3	4		3
031	EDENWOOD	1,834	232	1,587	3	6		6
032	CROMER	2,628	143	2,461	7	8	4	5
033	LEXINGTON NO. 1	2,243	95	2,113	17	11	2	5
034	LEXINGTON NO. 2	1,499	283	1,204	4	3	1	4
035	CAYCE WARD NO.1	1,174	136	1,017	5	6	6	4
036	CAYCE WARD NO.2	1,558	649	890	7	2	5	5
037	CAYCE WARD NO.3	703	87	614	1			1
038	CHALK HILL	1,782	937	823	12	5	4	1
039	CONGAREE	2,097	151	1,925	7	3	7	4
040	HOOK'S STORE	1,849	304	1,517	11	8	3	6
041	SALUDA RIVER	1,665	190	1,433	19	15		8
042	SPRINGDALE	1,792	65	1,709	7	6	1	4
043	TN OF PINERIDGE	2,497	282	2,184	12	4	7	8
044	W COLUMBIA NO 1	735	118	603	4	5	1	4
045	W COLUMBIA NO 2	742	534	200	5		3	
046	W COLUMBIA NO 3	582	15	563	3	1		
047	W COLUMBIA NO 4	1,427	147	1,253	10	9	6	2
048	IRMO	3,109	347	2,696	15	26	3	22
049	CHALLEDON	1,635	382	1,226	13	4	3	7
050	WHITEHALL	2,318	250	2,043	3	16	1	5
051	GARDENDALE	729	169	553	2	2	2	1
052	WOODLAND HILLS	1,495	355	1,096	12	19	1	12
053	PINEVIEW	2,109	203	1,880	10	7	5	4
054	QUAIL VALLEY	2,025	194	1,781	14	21		15
055	CAYCE WARD 2-A	1,208	189	1,008	5	4	1	1
056	BARR ROAD	1,710	68	1,620	9	8	1	4
057	COLDSTREAM	2,098	213	1,843	1	21	2	18
058	GRENADIER	2,665	589	1,995	28	33	2	18
059	ST. MICHAEL	2,017	39	1,935	3	21	4	15
060	MURRAYWOOD	2,053	133	1,876	8	22	6	8
061	AMICKS FERRY	2,696	12	2,674	5	2		3
062	BUSH RIVER	1,400	165	1,213	8	11		3



CONGRESSIONAL DISTRICT 02

COUNTY 32-LEXINGTON

PRECINCT CODE	PRECINCT NAME	TOTAL	BLACK/AA	WHITE	HISPANIC	ASIAN	NAT AMR	OTHER
063	DUTCHMAN SHORES	2,470	12	2,448	5	3		2
064	PILGRIM CHURCH	1,976	62	1,881	15	9	4	5
065	WHITE KNOLL	2,639	362	2,251	13	3	5	5
066	FAITH CHURCH	880	54	817	3	3	1	2
067	KITTI WAKE	2,233	169	2,031	7	16	4	6
068	PROVIDENCE CHURCH	1,962	13	1,916	9	13	4	7
069	BOILING SPRINGS SOUTH	1,711	50	1,646	7	6	2	
070	LEXINGTON #3	1,688	23	1,646	10	7		2
071	LEXINGTON #4	1,763	46	1,700	6	6	2	3
072	MIDWAY	673	1	668	1		1	2
073	PARK ROAD	1,631	99	1,507	2	16	2	5
074	SPRINGDALE SOUTH	610	50	554		2	2	2
075	GASTON #2	2,089	222	1,836	13	6	10	2

COUNTY TOTAL 122,400 12,885 107,997 535 484 189 310

COUNTY 38-ORANGEBURG

PRECINCT CODE	PRECINCT NAME	TOTAL	BLACK/AA	WHITE	HISPANIC	ASIAN	NAT AMR	OTHER
101	ORANGEBURG WD 1	35	4	31				
107	ORANGEBURG WD 7	714	171	537		1		5
108	ORANGEBURG WD 8	418	80	336	1			1
110	ORANGEBURG WD10	748	282	450	1	7		8
116	SUBURBAN 6	372	127	237		2	6	
117	SUBURBAN 7	1,254	240	992		12		10
118	SUBURBAN 8	776	217	536	3	11		9
127	CORDOVA 1	12	6	6				
135	JAMISON	100	26	74				
136	LIMESTONE 1	1,526	901	613	3	7		2
137	NEESES-LIVINGSTON	921	251	652	2	2	9	5
139	NORTH 2	1,012	388	616		4	1	3
140	NORTH 1	1,147	658	486			2	1
141	NORWAY	107	66	39	1	1		
142	PINEHILL	900	464	430		1		5
146	SPRINGFIELD	1,089	549	532	1	1	2	4
150	BOLENTOWN	649	193	449	2		3	2
153	LIMESTONE 2	1,098	490	587	4	6	2	9

COUNTY TOTAL 12,878 5,113 7,603 18 55 25 64


COUNTY 40-RICHLAND

PRECINCT CODE	PRECINCT NAME	TOTAL	BLACK/AA	WHITE	HISPANIC	ASIAN	NAT AMR	OTHER
101	WARD 1	98	4	88	1	2		3
106	WARD 6	1,190	244	925	8	8	1	4
110	WARD 10	485	8	468	3	3	1	2
111	WARD 11	571	61	498	3	6	1	2
112	WARD 12	1,438	31	1,380	8	11	1	7
113	WARD 13	1,713	65	1,614	12	14	6	2
114	WARD 14	1,412	74	1,324	1	10	2	1
115	WARD 15	771	59	707		2	1	2
116	WARD 16	1,228	9	1,216		3		



CONGRESSIONAL DISTRICT 02

COUNTY 40-RICHLAND		TOTAL	BLACK/AA	WHITE	HISPANIC	ASIAN	NAT AMR	OTHER
PRECINCT CODE	PRECINCT NAME							
117	WARD 17	1,451	32	1,404	5	5		5
118	WARD 18	572	268	296	6	1		1
123	WARD 23	864	152	697	3	9	1	2
124	WARD 24	861	8	842	5	3	1	2
125	WARD 25	1,395	58	1,332	3	1	1	
126	WARD 26	1,099	403	607	43	27	2	17
133	WARD 33	622	301	307	3	4	2	5
134	WARD 34	1,075	181	883	2	1		8
301	ARCADIA	1,449	263	1,150	6	26	1	3
303	BALLENTINE	1,504	15	1,469	5	12		3
304	BEATTY ROAD	2,159	1,387	727	24	7	2	12
306	BLYTHEWOOD 1	1,564	193	1,349	10	5	4	3
307	BLYTHEWOOD 2	1,903	424	1,448	17	11	1	2
308	BRANDON	163	26	129	2			6
309	BRIARWOOD	1,875	731	1,076	21	26	5	16
312	COOPER	1,090	31	1,047	4	5		3
315	DUTCH FORK	3,325	295	3,003	6	8	3	10
318	ESTATES	3,687	967	2,625	37	39	5	14
319	FAIRLAWN	685	406	270	4	1		4
321	E FOREST ACRES	1,113	14	1,092	5	2		
322	N FOREST ACRES	1,222	224	966	11	8	3	10
323	S FOREST ACRES	1,367	61	1,287	10	2	1	6
324	FRIARSGATE # 1	1,735	434	1,261	18	12	4	6
325	FRIARSGATE # 2	1,413	250	1,128	8	16	3	8
326	OLD FRIARSGATE	1,248	325	907	8	3	1	4
330	GREGG PARK	1,813	513	1,262	20	11	1	6
331	HAMPTON	1,443	325	1,078	12	19	3	6
332	HARBISON	2,898	947	1,883	27	23	4	14
336	KEELS	696	332	338	15	3	2	6
337	KEENAN	890	173	709	3	3		2
338	KILLIAN	890	388	493	3	3	2	1
339	KINGSWOOD	1,862	1,191	637	7	13	6	8
341	LONGCREEK	2,882	527	2,296	16	20	6	17
342	LYKESLAND	117	32	80	4	1		
344	MEADOWFIELD	1,452	154	1,258	10	26	1	3
346	MIDWAY	2,126	1,205	820	43	37	4	17
348	MONTICELLO	1,338	512	809	9	6		2
349	NORTH SPRINGS 1	2,373	912	1,366	44	36	6	9
350	NORTH SPRINGS 2	2,463	753	1,640	25	41	1	3
351	OAKWOOD	915	266	634	8	2	1	4
353	PARKWAY	3,767	1,677	1,905	92	57	6	30
354	PENNINGTON	1,922	194	1,680	11	25	5	7
357	POLO ROAD	2,895	877	1,870	49	70	5	24
358	PONTIAC	1,037	283	729	5	13	2	5
359	RICE CREEK	3,513	1,862	1,494	82	40	4	31
361	RIVER SPRINGS	4,679	891	3,679	37	34	4	34
362	RIVERSIDE	1,356	414	911	10	10	2	9
363	RIVERWALK	3,115	1,000	2,045	28	21	4	17
364	SATCHELFORD	1,271	60	1,191	7	4	3	6
365	SKYLAND	1,048	238	781	13	12	1	3
366	SOUTH BELTLINE	1,399	474	877	17	21	3	7
367	SPRING VALLEY	2,198	321	1,800	13	47	6	11



CONGRESSIONAL DISTRICT 02

COUNTY 40-RICHLAND

PRECINCT CODE	PRECINCT NAME	TOTAL	BLACK/AA	WHITE	HISPANIC	ASIAN	NAT AMR	OTHER
368	SPRINGVILLE	2,938	42	2,879	8	6	2	1
369	ST ANDREWS	1,167	470	680	5	5	1	6
370	TRENHOLM ROAD	918	43	868	3	3		1
371	VALHALLA	2,332	631	1,608	32	45	1	15
372	VALLEY STATE PARK	2,650	1,471	1,105	25	35	4	10
373	WALDEN	2,118	1,440	625	17	17	7	12
374	WESTMINSTER	1,757	729	982	11	20	5	10
375	WHITWELL	1,730	1,017	667	13	18	2	13
376	WILDEWOOD	2,329	241	1,983	13	60	7	25
377	WOODFIELD	2,291	994	1,111	88	68	10	20
378	WOODLANDS	1,963	32	1,913	2	11	2	3
COUNTY TOTAL		118,898	31,635	84,208	1,129	1,179	176	571
CONGRESSIONAL DISTRICT TOTAL		383,343	88,469	288,605	2,391	2,039	483	1,356



CONGRESSIONAL DISTRICT 03

COUNTY 01-ABBEVILLE

PRECINCT CODE	PRECINCT NAME	TOTAL	BLACK/AA	WHITE	HISPANIC	ASIAN	NAT AMR	OTHER
001	ABBEVILLE NO. 1	1,733	361	1,363		5		4
002	ABBEVILLE NO. 2	1,583	955	623	2			3
003	ABBEVILLE #3	1,077	371	703		2		1
004	ABBEVILLE NO. 4	723	230	492	1			
005	ANTREVILLE	862	151	710				1
006	BROADMOUTH	363	46	312	5			
007	CALHOUN FALLS	1,578	706	866	5	1		
008	COLD SPRINGS	643	79	555	1	4	1	3
009	DONALDS	430	34	394	2			
010	DUE WEST	1,306	385	919	2			
011	HALL'S STORE	613	124	487		1		1
012	KEOWEE	791	102	686	2			1
013	LOWNDESVILLE	805	76	728				1
014	LEBANON	639	123	516				

COUNTY TOTAL

13,146	3,743	9,354	20	13	1	15
--------	-------	-------	----	----	---	----

COUNTY 02-AIKEN

PRECINCT CODE	PRECINCT NAME	TOTAL	BLACK/AA	WHITE	HISPANIC	ASIAN	NAT AMR	OTHER
001	AIKEN NO. 1	1,117	14	1,097	1	2	2	1
002	AIKEN NO. 2	902	571	326	1	3	1	
003	AIKEN NO. 3	1,227	782	430	9	3	1	2
004	AIKEN NO. 4	659	598	59	1	1		
005	AIKEN NO. 5	252	35	215		1		1
006	AIKEN NO. 6	1,204	18	1,171	7	4	4	
007	BATH NO. 7	731	264	465	1		1	
008	BEECH ISLAND 8	1,042	491	546	4		1	
009	BELVEDERE NO. 9	1,336	339	979	11	3	2	2
010	CAROLINA HTS 10	879	493	372	7	1	6	
011	CHINA SPRGS 11	1,158	755	393	6	2	2	
012	CLEARWATER 12	622	172	441	5	1	3	
013	COLLEGE ACRE 13	415	25	380	2	7	1	
014	EUREKA NO. 14	893	176	709	1	1	6	
015	GLOVERVILLE 15	709	70	635	3		1	
016	GRANITEVILLE 16	986	281	698	1		3	3
017	JACKSON NO. 17	1,338	152	1,172	5	4	5	
018	LANGLEY NO. 18	1,059	145	908	1	4	1	
019	LYNWOOD NO. 19	717	96	616	4	1		
020	MILLBROOK NO 20	1,687	168	1,503	2	12	2	
021	MONETTA NO. 21	776	320	453	1		1	1
023	NEW ELLENTON 23	1,227	479	740	3	2	1	2
025	N AUGUSTA NO 25	1,075	179	867	14	9	2	4
026	N AUGUSTA NO 26	1,394	236	1,134	8	12	3	1
027	N AUGUSTA NO 27	1,379	27	1,325	8	17	1	1
028	N AUGUSTA NO 28	1,035	14	1,009	2	8	1	1
029	N AUGUSTA NO 29	863	166	688	5		4	
030	OAK GROVE NO 30	166	41	123	2			
034	SHILOH NO. 34	801	174	620	2	3	2	
035	SIX POINTS 35	1,319	151	1,161		7		
037	TALATHA NO. 37	1,031	299	725	3	4		
038	VAUCLUSE NO. 38	484	94	386	4			



CONGRESSIONAL DISTRICT 03

COUNTY 02-AIKEN		TOTAL	BLACK/AA	WHITE	HISPANIC	ASIAN	NAT AMR	OTHER
PRECINCT CODE	PRECINCT NAME							
040	WARD NO. 40	972	315	650	5	1	1	
041	WARRENVILLE 41	1,089	49	1,034	5		1	
044	BELVEDERE NO 44	1,078	201	860	8	8	1	
045	MISTY LAKES NO 45	1,206	343	850	4	8		1
046	SIX POINTS 46	1,080	951	120	4	2	2	1
047	AIKEN NO. 47	1,079	56	1,011	4	5		3
048	HAMMOND NO. 48	1,386	293	1,084	8			1
049	WILLOW SPRGS 49	1,114	93	1,006	10	4	1	
050	BREEZY HILL 50	1,082	181	889	8		4	
051	MID VALLEY NO.51	894	80	811	2		1	
052	LEVELS NO. 52	1,379	154	1,204	6	7	4	4
053	HOLLOW CREEK 53	1,867	73	1,770	4	15	4	1
054	N AUGUSTA NO 54	865	262	593	5	4		1
055	N AUGUSTA NO 55	935	39	885	7	1	2	1
057	REDD'S BRANCH 57	153	41	112				
058	FOX CREEK NO 58	1,533	100	1,419	8	1	2	3
059	PINE FOREST 59	785	76	700	2	1	4	2
060	GEM LAKES NO 60	2,193	75	2,077	17	19	2	3
061	SILVER BLUFF 61	1,109	629	469	4	3	3	1
062	BELVEDERE NO 62	1,026	408	611	1	4		2
063	ASCAUGA LAKE 63	1,527	261	1,250	10	3	2	1
065	SLEEPY HOLLOW 65	1,212	119	1,082	3	2	5	1
066	HITCHCOCK NO.66	862	25	831	1	2	2	1
067	N AUGUSTA NO.67	802	20	769	3	6	1	3
068	N AUGUSTA NO.68	869	40	815	9	3	2	
069	ANDERSON POND 69	787	23	739	5	16	3	1
070	SANDSTONE NO.70	1,526	134	1,363	7	16	5	1
071	MID VALLEY NO.71	696	135	559	1	1		
COUNTY TOTAL		61,589	13,001	47,909	275	244	109	51

COUNTY 04-ANDERSON		TOTAL	BLACK/AA	WHITE	HISPANIC	ASIAN	NAT AMR	OTHER
PRECINCT CODE	PRECINCT NAME							
009	APPLETON-EQUINOX	526	66	451	6	1		2
010	BARKER'S CREEK - MCADAMS	310	3	307				
011	BELTON	2,963	481	2,460	14	3	5	
012	BROADVIEW	527	315	212				
013	BISHOP'S BRANCH	1,429	174	1,249	1	3	2	
015	BOWLING GREEN	407	22	381	3	1		
016	BROADWAY	1,042	328	714				
017	BRUSHY CREEK	2,943	94	2,822	8	9	5	5
018	CEDAR GROVE	980	85	891	4			
019	CENTERVILLE STA A	2,212	144	2,055	6	3	2	2
020	CHIQUOLA MILL	440	75	359	1	3	2	
021	CONCRETE	1,614	63	1,528	12	4	1	6
023	CRAYTONVILLE	709	8	698	3			
024	DENVER-SANDY SPRINGS	1,021	27	988	3	2		1
025	EDGEWOOD STATION A	1,363	129	1,222	4	3	2	3
027	FIVE FORKS	1,083	116	962	1	2	1	1
028	FLAT ROCK	1,121	137	980	3	1		
029	FORK NO. 1	540	29	509		1	1	



CONGRESSIONAL DISTRICT 03

COUNTY 04-ANDERSON

PRECINCT CODE	PRECINCT NAME	TOTAL	BLACK/AA	WHITE	HISPANIC	ASIAN	NAT AMR	OTHER
030	FORK NO. 2	1,024	19	998	2		3	2
031	FRIENDSHIP	700	68	628	2	1		1
032	GLUCK MILL	129	8	120	1			
033	GREEN POND STA A	2,481	176	2,289	4	6	2	4
034	GROVE SCHOOL	407	14	392			1	
035	HALL	1,025	152	867	1	1	4	
036	HAMMOND SCHOOL	3,304	224	3,050	11	12		7
037	HIGH POINT	417	7	409	1			
038	HOMELAND PARK STA A	1,830	481	1,341	4	2	1	1
039	HONEA PATH	1,243	182	1,059		1	1	
040	HOPEWELL	3,047	108	2,912	3	14	2	8
041	IVA	1,340	118	1,221	1			
042	JACKSON MILL	646	27	618	1			
043	LAFRANCE	626	72	545	7	1		1
045	MELTON	420	67	353				
046	MT. TABOR	1,534	214	1,312	3	3		2
047	MOUNTAIN CREEK	969	150	817				2
049	NEAL'S CREEK	1,267	299	963	3		1	1
050	ORR MILL	549	210	336	1	1	1	
051	PELZER	523	2	516	1		4	
053	PENDLETON	2,288	554	1,714	7	9	1	3
054	PIEDMONT	604	9	595				
055	PIERCETOWN	780	26	744	2	3	3	2
057	ROCK MILL	1,895	111	1,775	2	6		1
058	ROCK SPRING	627	148	478				1
061	SHIRLEY'S STORE	586	90	494	1			1
062	SIMPSONVILLE	1,398	59	1,331	2	4	1	1
063	STARR	621	45	574		1		1
064	THREE & TWENTY	1,268	44	1,219	1	3		1
065	TONEY CREEK	386	22	364				
066	TOWNVILLE	504	23	479		1	1	
068	WEST PELZER	1,418	36	1,369	5	5	2	1
069	WEST SAVANNAH	272	60	210		2		
070	WHITE PLAINS	1,714	139	1,566	4	2	1	2
071	WILLIAMSTON	1,792	310	1,479	3			
072	WILLIAMSTON MILL	2,008	61	1,937	6		3	1
073	WRIGHT'S SCHOOL	588	11	575		2		
074	ANDERSON W1 P1	1,529	180	1,314	14	10	6	5
075	ANDERSON W1 P2	1,514	28	1,472	2	6	4	2
076	ANDERSON W2 P1	1,215	35	1,177	1	1		1
077	ANDERSON W2 P2	2,415	154	2,229	13	11	4	4
078	ANDERSON W3 P1	623	239	380	1	2	1	
079	ANDERSON W3 P2	1,754	921	808	8	8	1	8
080	ANDERSON W4 P1	619	449	169		1		
081	ANDERSON W4 P2	530	438	92				
082	WARD 5 STA A	411	142	268	1			
083	WARD 5 STA B	751	621	128	2			
084	ANDERSON W6 P1	1,617	143	1,466	3	1	2	2
085	ANDERSON W6 P2	380	244	132	2	1	1	
086	VARENNES	1,040	192	839	3	3	1	2
087	LAKESIDE	1,887	543	1,332	6	3	3	
088	GREEN POND STA B	431	9	421		1		



CONGRESSIONAL DISTRICT 03

COUNTY 04-ANDERSON

PRECINCT CODE	PRECINCT NAME	TOTAL	BLACK/AA	WHITE	HISPANIC	ASIAN	NAT AMR	OTHER
089	HOMELAND PARK STA B	296	10	286				
091	CENTERVILLE STA B	1,740	162	1,559	1	11		7
092	EDGEWOOD STA B	1,214	95	1,113	1	5		
121	CONCRETE-A(2ND PREC. 021)	1,767	127	1,624	6	6		4
164	THREE & TWENTY-A(2-PR064)	1,836	44	1,778	8	4	2	

COUNTY TOTAL		87,029	11,418	75,024	220	190	78	99
--------------	--	--------	--------	--------	-----	-----	----	----


COUNTY 19-EDGEFIELD

PRECINCT CODE	PRECINCT NAME	TOTAL	BLACK/AA	WHITE	HISPANIC	ASIAN	NAT AMR	OTHER
001	EDGEFIELD NO. 1	837	256	577	3		1	
002	EDGEFIELD NO. 2	1,196	642	552	2			
003	KENDALL	437	222	215				
004	JOHNSTON NO. 1	1,351	892	448	5	1	2	3
005	JOHNSTON NO. 2	1,200	591	608	1			
006	TRENTON	2,516	1,423	1,075	9	3	4	2
007	MERRIWEATHER	3,715	372	3,318	10	12	3	
008	WESTSIDE	761	15	744		1	1	
009	HARMONY	584	157	426			1	
010	NORTH SIDE	466	289	177				
011	BRUNSON	570	384	186				

COUNTY TOTAL		13,633	5,243	8,326	30	17	12	5
--------------	--	--------	-------	-------	----	----	----	---

COUNTY 24-GREENWOOD

PRECINCT CODE	PRECINCT NAME	TOTAL	BLACK/AA	WHITE	HISPANIC	ASIAN	NAT AMR	OTHER
001	GREENWOOD NO. 1	840	691	141	6			2
002	GREENWOOD NO. 2	1,217	1,129	73	14			1
003	GREENWOOD NO. 3	1,157	214	931	6	2		4
004	GREENWOOD NO. 4	841	213	620	6	2		
005	GREENWOOD NO. 5	686	488	192	4		1	1
006	GREENWOOD NO. 6	1,311	373	924	6	4	1	3
007	GREENWOOD NO. 7	947	491	449	3	2		2
008	GREENWOOD NO. 8	1,362	565	794	3			
009	GLENDAL	1,216	25	1,179	3	3	1	5
010	HARRIS	1,179	100	1,069	4	2		4
011	LACO	1,255	338	912	2	2		1
012	NINETY-SIX	1,513	358	1,151	2		2	
013	NINETY-SIX MILL	1,234	268	964	1		1	
014	WARE SHOALS	1,294	300	991	2	1		
015	HODGES	958	170	787				1
016	COKESBURY	812	463	346	2	1		
017	CORONACA	1,704	73	1,623	4	3		1
018	GREENWOOD HIGH	1,643	206	1,412	5	10		10
019	GEORGETOWN	1,502	128	1,357	2	9		6
020	SANDRIDGE	524	84	439	1			
021	CALLISON	682	127	555				
022	BRADLEY	197	89	108				
023	TROY	124	32	92				
024	EPWORTH	550	95	453				2



CONGRESSIONAL DISTRICT 03

COUNTY 24-GREENWOOD

PRECINCT CODE	PRECINCT NAME	TOTAL	BLACK/AA	WHITE	HISPANIC	ASIAN	NAT AMR	OTHER
025	VERDERY	1,169	580	584	5			
026	NEW MARKET	1,356	480	868	5	1	1	1
027	EMERALD	1,110	642	457		7	1	3
028	AIRPORT	1,861	169	1,662	13	13		4
029	EMERALD HIGH	1,607	47	1,551	1	3		5
030	CIVIC CENTER	1,010	554	451	2			3
031	RILEY	183	73	109	1			
032	SHOALS JUNCTION	173	23	149		1		
033	GREENWOOD MILL	655	45	606	1	1		2

COUNTY TOTAL		33,872	9,633	23,999	104	67	8	61
--------------	--	--------	-------	--------	-----	----	---	----

COUNTY 30-LAURENS

PRECINCT CODE	PRECINCT NAME	TOTAL	BLACK/AA	WHITE	HISPANIC	ASIAN	NAT AMR	OTHER
001	WARD NO. 1	684	468	216				
002	WARD NO. 2	450	354	94		1		1
003	WARD NO. 3	746	241	499	2		2	2
004	WARD NO. 4	558	369	189				
005	WARD NO. 5	1,125	144	974	2	3		2
006	WARD NO. 6	1,394	232	1,154	4	2	1	1
007	BAILEY	952	353	596	1	1		1
008	TRINITY RIDGE	1,072	298	773		1		
009	WATTSVILLE	1,122	109	1,000	9	1	2	1
010	BARKSDALE-NARNIE	657	130	525	2			
011	MADDENS	992	252	738		1	1	
012	CLINTON NO. 1	1,560	430	1,120	1	2	2	5
013	CLINTON NO. 2	1,634	460	1,158	7	4	1	4
014	JOANNA	1,588	168	1,410	1	4	2	3
015	LYDIA MILL	846	388	456		1		1
016	MOUNTVILLE	525	142	381			1	1
017	CLINTON NO. 3	1,126	76	1,047		1	1	1
018	JONES	699	91	604	1	1		2
019	OWINGS	542	105	434	2	1		
020	GRAY COURT	1,035	369	664	1			1
021	GREENPOND	1,049	84	960	1	1	1	2
024	COOKS	63	10	53				
025	YOUNGS	493	33	456	3			1
030	ORA-LANFORD	807	261	540	3			3
031	LONG BRANCH	942	113	825	2		1	1
032	CROSS HILL	1,031	324	703		2	2	
035	WATERLOO	1,145	317	828				
037	MARTINS-POPLAR SPRING	563	15	545	2	1		
038	EKOM	434	28	405				1
039	MOUNT OLIVE	768	16	748	1	1	1	1
041	HICKORY TAVERN	1,619	80	1,529	4	1	3	2
043	PRINCETON	200	13	185		1		1
044	BREWERTON	362	8	353	1			



CONGRESSIONAL DISTRICT 03

COUNTY 30-LAURENS

PRECINCT CODE	PRECINCT NAME	TOTAL	BLACK/AA	WHITE	HISPANIC	ASIAN	NAT AMR	OTHER
046	CLINTON MILL	1,164	701	455		3	2	3
COUNTY TOTAL		29,947	7,182	22,617	50	34	23	41

COUNTY 33-MCCORMICK

PRECINCT CODE	PRECINCT NAME	TOTAL	BLACK/AA	WHITE	HISPANIC	ASIAN	NAT AMR	OTHER
001	MT. CARMEL	248	212	36				
003	SAVANNAH	1,485	67	1,414		3		1
004	WILLINGTON	193	126	67				
006	MCCORMICK NO. 1	986	558	428				
008	BETHANY	283	214	69				
009	MCCORMICK NO. 2	947	526	415	1	2		3
010	PLUM BRANCH	711	425	285		1		
013	PARKSVILLE	186	40	145			1	
014	MODOC	211	1	210				
015	CLARK'S HILL	380	192	186	1		1	
COUNTY TOTAL		5,630	2,361	3,255	2	6	2	4

COUNTY 37-OCONEE

PRECINCT CODE	PRECINCT NAME	TOTAL	BLACK/AA	WHITE	HISPANIC	ASIAN	NAT AMR	OTHER
001	NEWRY CORNITH	206	1	205				
002	EARLES GROVE	526	6	519				1
003	RAVENEL	1,611	63	1,541	3	1		3
004	FAIR PLAY	612	5	601	1	3		2
005	FRIENDSHIP	1,260	108	1,143	6	1	2	
006	HOLLY SPRINGS	266		265	1			
007	KEOWEE	2,052	7	2,034	4	5	1	1
008	LONG CREEK	287	8	272	3	2	2	
009	MT. REST	759	1	754	1	1	2	
010	MADISON	434	5	425	1	3		
011	BOUNTYLAND	1,225	45	1,165	8	4	1	2
012	OAKWAY	641	19	620		2		
014	RETURN	424	12	411			1	
015	RICHLAND	532	22	506	1	2		1
016	SALEM	1,158		1,156	2			
017	STAMP CREEK	2,238	4	2,227	2	3		2
019	SHILOH	788	76	706		3	1	2
020	SOUTH UNION	920	14	901	1	2	2	
021	TAMASSEE	891		890	1			
022	TOKEENA PROVIDENCE	981	17	959	4			1
023	UTICA	487	85	395	1	1	4	1
024	WALHALLA NO. 1	2,218	59	2,113	31	2	9	4
025	WALHALLA NO. 2	2,382	74	2,265	36	2		5
026	WESTMINSTER 1	1,597	132	1,457	5	3		
027	WESTMINSTER 2	1,932	90	1,831	6	1	4	
028	WEST UNION	1,089	24	1,057	4	1	2	1
029	SENECA NO. 1	1,497	285	1,191	7	6	3	5
030	SENECA NO. 2	1,673	453	1,209	6	2	2	1
031	SENECA NO. 3	1,403	215	1,170	9	7		2



CONGRESSIONAL DISTRICT 03

COUNTY 37-OCONEE

PRECINCT CODE	PRECINCT NAME	TOTAL	BLACK/AA	WHITE	HISPANIC	ASIAN	NAT AMR	OTHER
032	SENECA NO. 4	1,694	354	1,323	8	6		3

COUNTY TOTAL		33,783	2,184	31,311	152	63	36	37
--------------	--	--------	-------	--------	-----	----	----	----

COUNTY 39-PICKENS

PRECINCT CODE	PRECINCT NAME	TOTAL	BLACK/AA	WHITE	HISPANIC	ASIAN	NAT AMR	OTHER
101	STONE CHURCH	1,001	133	855	5	5		3
102	UNIVERSITY	548	12	521	6	7		2
103	MORRISON	1,060	75	967	4	10	1	3
104	ABEL	555	247	298	4	4		2
105	CALHOUN	929	47	860	7	9		6
106	CLEMSON II	990	17	943	2	20	1	7
107	CLEMSON I	628	63	550	1	7	1	6
108	CENTRAL I	1,033	159	857	2	5		10
109	CENTRAL II	1,157	103	1,042	5	5		2
110	PIKE	616	44	558	6	2		6
111	LAWRENCE CHAPEL	794	4	782	3	1		4
112	NORRIS	986	66	914	2		3	1
113	SIX MILE	1,103	3	1,091	4		1	4
114	PRATERS CREEK II	996	3	988	1	1	2	1
115	PRATERS CREEK I	495	2	490	1		2	
116	MOUNTAIN VIEW	851	8	837	1	2	1	2
117	ALBERT R LEWIS	942	4	936	1			1
118	HOLLY SPRINGS	1,240	2	1,223	7	1	3	4
119	PUMPKINTOWN	1,196	11	1,177	3	3	1	1
120	GRIFFIN	1,113		1,108		1	2	2
121	PICKENS I	1,540	14	1,522	2	1	1	
122	PICKENS II	1,298	185	1,097	7	4	2	3
123	PICKENS III	1,066	120	940	1	2		3
124	PICKENS IV	737	7	728	1		1	
125	GLASSY MOUNTAIN	677	20	653	1			3
126	CEDAR ROCK	1,069	23	1,042	3			1
127	SKELTON	1,172	26	1,139		3		4
128	RICE CREEK	985	50	927	4		3	1
129	LIBERTY I	1,105	37	1,058	6	1	1	2
130	LIBERTY II	1,456	173	1,279	3	1		
131	FLAT ROCK	1,045	7	1,035	2	1		
132	ZION	1,127	69	1,054	3			1
133	SMITH GROVE	1,333	71	1,248	7	2	3	2
134	ARIAL MILL	801	31	766	2		1	1
135	PARK STREET	790	87	696	3		2	2
136	SIMPSON	709	445	257	2			5
137	WOODSIDE	1,052	73	971	2	3		3
138	BRUSHY CREEK	1,402	71	1,313	4	9	1	4
139	PICKENSVILLE	1,059	61	982	5	2	5	4
140	EASLEY	1,079	61	1,010	4	2	1	1
141	FOREST ACRES	1,173	33	1,133	2	2	1	2
142	POWDERSVILLE I	1,441	52	1,368	5	11	2	3
143	POWDERSVILLE II	1,504	63	1,424	16		1	
144	ROCK SPRINGS	825	67	747	5	1	1	4
145	SALUDA	884	41	824	9	8		2



CONGRESSIONAL DISTRICT 03

COUNTY 39-PICKENS

PRECINCT CODE	PRECINCT NAME	TOTAL	BLACK/AA	WHITE	HISPANIC	ASIAN	NAT AMR	OTHER
146	CROSSWELL II	642	10	621	4	3	1	3
147	GEORGES CREEK	1,284	27	1,246	5	3	1	2
148	MCKISSICK	1,241	205	1,022	6	2	1	5
149	CROSSWELL I	1,269	24	1,239	2	1	1	2
150	CROSSROADS	966	9	953	3	1		
151	DACUSVILLE I	741	20	716		2	2	1
152	DACUSVILLE II	827	2	822	1		1	1

COUNTY TOTAL		52,532	3,187	48,829	185	148	51	132
--------------	--	--------	-------	--------	-----	-----	----	-----

COUNTY 41-SALUDA

PRECINCT CODE	PRECINCT NAME	TOTAL	BLACK/AA	WHITE	HISPANIC	ASIAN	NAT AMR	OTHER
001	CENTENNIAL	437	59	376	2			
002	CLYDE	255	8	246				1
003	DELMAR	309	8	300			1	
005	FRUIT HILL	755	495	258	2			
006	HIGGINS-ZOAR	594	272	319	3			
007	HOLLY	779	3	772	2		1	1
008	HOLLYWOOD	1,055	65	988	1	1		
009	HOLSTONS	707	216	486	1		3	1
010	MAYSON	375	87	287	1			
012	MT. WILLING	254	63	189	1		1	
013	PLEASANT CROSS	246	137	106	3			
014	PLEASANT GROVE	541	16	524				1
015	RICHLAND	439	46	389	2	1	1	
016	RIDGE SPRING - MONETTA	807	430	374	1		2	
017	SALUDA NO. 1	1,419	941	471	4	2	1	
018	SALUDA NO. 2	1,095	265	823	5		1	1
019	SARDIS	469	13	455	1			
020	WARD	353	174	179				

COUNTY TOTAL		10,889	3,298	7,542	29	4	11	5
--------------	--	--------	-------	-------	----	---	----	---

CONGRESSIONAL DISTRICT TOTAL		342,050	61,250	278,166	1,067	786	331	450
------------------------------	--	---------	--------	---------	-------	-----	-----	-----



CONGRESSIONAL DISTRICT 04

COUNTY 23-GREENVILLE

PRECINCT CODE	PRECINCT NAME	TOTAL	BLACK/AA	WHITE	HISPANIC	ASIAN	NAT AMR	OTHER
001	GREENVILLE 1	713	25	683	3	2		
002	GREENVILLE 2	463	27	434	1	1		
003	GREENVILLE 3	1,111	34	1,068	4	1	2	2
004	GREENVILLE 4	1,198	432	745	11	2	6	2
005	GREENVILLE 5	1,031	149	868	5	2	1	6
007	GREENVILLE 7	1,769	1,430	324	6	4	4	1
009	GREENVILLE 9	361	142	210	4			5
010	GREENVILLE 10	368	59	303	2	3		1
011	GREENVILLE 11	1,683	851	818	8	3	1	2
012	GREENVILLE 12	775	441	330	3	1		
013	GREENVILLE 13	538	291	239	6			2
014	GREENVILLE 14	1,616	1,592	22		1		1
015	GREENVILLE 15	947	75	856	11	4		1
016	GREENVILLE 16	1,717	49	1,649	9	3	3	4
017	GREENVILLE 17	1,241	70	1,160	4	3		4
018	GREENVILLE 18	1,029	7	1,021			1	
019	GREENVILLE 19	1,055	765	284	3			3
020	GREENVILLE 20	749	65	682	1			1
021	GREENVILLE 21	1,602	162	1,421	5	8	1	5
022	GREENVILLE 22	1,202	55	1,140	4	1		2
023	GREENVILLE 23	1,450	108	1,331	4	5		2
024	GREENVILLE 24	2,196	193	1,914	37	25	2	25
025	GREENVILLE 25	1,445	354	1,018	53	9	2	9
026	GREENVILLE 26	1,437	389	1,009	14	20	1	4
027	GREENVILLE 27	1,376	18	1,339	5	7	1	6
028	GREENVILLE 28	1,168	10	1,142	6	9		1
029	GREENVILLE 29	651	331	304	7	6	2	1
030	JENNINGS MILL	542	4	535	1	1	1	
031	MARIDELL	1,885	192	1,679	7	1	1	5
032	TIGERVILLE	1,434	10	1,420	1	1		2
033	GOWENSVILLE	1,360	1	1,356	2			1
034	SKYLAND	1,394	2	1,382	5	1	1	3
035	ONEAL	2,267	67	2,179	13	5	1	2
036	SANDY FLAT	2,020	74	1,930	12	3		1
037	MOUNTAIN VIEW	1,564	42	1,508	9	1		4
038	SLATER MARIETTA	2,270	79	2,176	3	3	1	8
039	EBENEZER	1,275	38	1,228	2	2		5
040	TUBBS MOUNTAIN	1,786	72	1,692	10	6	1	5
041	TRAVELERS REST	1,709	213	1,471	11	5	2	7
042	PARIS MOUNTAIN	1,070	10	1,054	3	2		1
043	PEBBLE CREEK	2,406	63	2,323	11	5		4
044	FAIRVIEW	3,823	685	3,083	34	10	4	7
045	FROHAWK	2,171	83	2,072	5	6	1	4
046	ARMSTRONG	871	40	819	2	8		2
047	FURMAN	1,253	104	1,123	17	5	1	3
048	LEAWOOD	1,718	189	1,509	6	8		6
049	MOUNTAIN CREEK	2,577	72	2,479	14	6	4	2
050	EDWARDS FOREST	1,682	103	1,548	10	12	3	6
051	TRADE	1,048	152	881	12		2	1
052	MAPLE CREEK	827	90	708	21	4	2	2
053	TYGER RIVER	1,990	109	1,848	19	6	1	7
054	TRYON	551	355	181	15			



CONGRESSIONAL DISTRICT 04

COUNTY 23-GREENVILLE

PRECINCT CODE	PRECINCT NAME	TOTAL	BLACK/AA	WHITE	HISPANIC	ASIAN	NAT AMR	OTHER
055	TAYLORS	2,064	514	1,510	21	12	2	5
056	PLEASANT GROVE	1,063	43	980	18	17		5
057	BROOKGLENN 1	1,040	110	910	3	11		6
058	WADE HAMPTON	695	99	586	6	2		2
059	WOODLAWN	1,266	93	1,123	20	23	2	5
060	SEVIER	2,037	199	1,804	18	10	1	5
061	POINSETT	1,303	83	1,198	11	3	1	7
062	SULPHUR SPRINGS	930	63	854	7	2	1	3
063	SALUDA	1,085	95	978	6	6		
064	BEREA	1,126	165	898	39	14	6	4
065	LAKEVIEW	1,503	310	1,173	17	1		2
066	PARK PLACE	743	446	285	9	1		2
067	MONAVIEW	1,636	300	1,286	34	10		6
068	WESTSIDE	1,429	181	1,199	39	5	1	4
070	ALEXANDER	738	128	599	10	1		
071	CITY VIEW	645	221	415	7			2
072	WESTCLIFFE 1	748	87	650	6	3		2
073	TANGLEWOOD	1,846	471	1,355	16			4
074	WELCOME	1,914	519	1,368	17	5	1	4
075	BRANDON	640	313	316	8		1	2
076	DUNEAN	1,059	142	906	8	2		1
077	CHESTNUT HILLS	755	163	585	3	2		2
078	CAROLINA	1,204	790	402	7		2	3
079	SOUTHSIDE	1,530	606	922		2		
080	PARAMOUNT	752	706	36	4	2		4
081	BOTANY WOODS	1,176	17	1,146	4	8		1
082	CHEROKEE	1,160	84	1,035	10	25		6
083	AVON	1,385	60	1,299	15	9		2
084	DEL NORTE	2,118	186	1,844	35	33	1	19
085	NORTHWOOD	1,810	122	1,653	13	13		9
086	WELLINGTON	955	23	918	2	7		5
087	LAKE FOREST	1,386	69	1,290	9	11	1	6
088	TIMBERLAKE	1,151	60	1,074	9	6	1	1
089	ROCK HILL	1,749	133	1,578	21	10		7
090	DEVENGER	2,005	72	1,884	4	31		14
091	BATESVILLE	3,321	65	3,159	14	53	2	28
092	MEADOWOOD	1,209	23	1,175	4	5		2
093	MERRIFIELD	983	23	951	2	2		5
094	MISSION	1,558	87	1,445	7	12		7
095	DOVE TREE	2,051	164	1,831	31	22	1	2
096	ROCKY CREEK	3,269	197	2,991	26	33		22
097	PLINEY	7,259	441	6,642	61	70	2	43
098	GILDER CREEK	4,164	112	3,967	27	38	2	18
099	GREENBRIAR	1,741	319	1,374	30	4	3	11
100	CONESTEE	1,169	200	942	15	6		6
101	MAULDIN 1	1,304	219	1,061	9	7	1	7
102	MAULDIN 2	1,571	242	1,311	6	10	1	1
103	MAULDIN 3	1,992	687	1,267	28	6	1	3
104	MAULDIN 4	1,586	128	1,432	8	11	3	4
105	DONALDSON	648	412	228	3	2	2	1
106	BELLE MEADE	1,472	1,285	176	2	2	1	6
107	GANTT	2,274	1,391	859	17	3	1	3



CONGRESSIONAL DISTRICT 04

COUNTY 23-GREENVILLE

PRECINCT CODE	PRECINCT NAME	TOTAL	BLACK/AA	WHITE	HISPANIC	ASIAN	NAT AMR	OTHER
108	GROVE	1,405	315	1,074	10	4	1	1
109	REEDY FORK	2,062	772	1,278	2	8		2
110	STANDING SPRINGS	2,118	247	1,817	29	12	5	8
111	SIMPSONVILLE 1	1,632	281	1,317	21	8	1	4
112	SIMPSONVILLE 2	1,209	195	984	17	6	1	6
113	SIMPSONVILLE 3	2,146	87	2,037	14	3	1	4
114	HILLCREST	2,225	244	1,943	17	10	2	9
115	BRYSON	1,452	320	1,111	11	6		4
116	PIEDMONT	1,591	122	1,464	3		1	1
117	WARE PLACE	1,999	289	1,701	2	4	1	2
118	FORK SHOALS	1,551	310	1,220	16	2		3
119	HOPEWELL	4,223	302	3,852	39	19	2	9
120	DUNKLIN	1,530	92	1,430	5		1	2
121	FOUNTAIN INN	2,200	570	1,605	16	5	2	2
123	ROYAL OAKS	1,102	853	240	3	1	1	4
124	LAUREL CREEK	494	404	86	3		1	
125	MAULDIN 5	2,410	219	2,105	31	27	5	23
126	MAULDIN 6	2,106	427	1,647	15	14		3
127	FEASTER	3,391	270	3,060	14	27	3	17
128	BELMONT	780	427	343	6	3	1	
129	BROOKGLENN 2	945	42	874	18	10		1
130	GRANDVIEW	3,139	250	2,827	34	15	1	12
131	ENOREE	1,455	107	1,330	13	3		2
132	WESTCLIFFE 2	653	78	567	7			1
133	CANEBRAKE	2,051	77	1,884	26	38	1	25
134	SIMPSONVILLE 4	1,526	210	1,272	27	10	2	5
135	EASTSIDE	591	40	542	3	5		1
136	BENT OAK	1,279	68	1,165	17	21		8
137	RIVERSIDE	2,104	67	1,963	20	38		16
138	SUBER MILL	1,480	61	1,405	8	3	1	2
139	ADAMS MILL	2,820	181	2,596	22	15		6
COUNTY TOTAL		210,270	32,568	174,107	1,676	1,111	128	680

COUNTY 30-LAURENS

PRECINCT CODE	PRECINCT NAME	TOTAL	BLACK/AA	WHITE	HISPANIC	ASIAN	NAT AMR	OTHER
018	JONES	450	203	244		1		2
024	COOKS	1,380	220	1,137	19	2	2	
025	YOUNGS	490	11	475		4		
COUNTY TOTAL		2,320	434	1,856	19	7	2	2

COUNTY 42-SPARTANBURG

PRECINCT CODE	PRECINCT NAME	TOTAL	BLACK/AA	WHITE	HISPANIC	ASIAN	NAT AMR	OTHER
001	WOODRUFF NO. 2	1,128	156	961	7	1		3
003	ARCADIA-JOHNSON CITY	560	71	464	11	10	1	3
004	ARLINGTON	2,147	113	1,995	22	14		3
005	ARROWOOD	360	37	321		2		
006	BALLENGER	1,976	124	1,833	9	9		1
007	BEN AVON	2,880	138	2,720	12	8		2



CONGRESSIONAL DISTRICT 04

COUNTY 42-SPARTANBURG		TOTAL	BLACK/AA	WHITE	HISPANIC	ASIAN	NAT AMR	OTHER
PRECINCT CODE	PRECINCT NAME							
008	BOILING SPRINGS A	4,141	237	3,839	15	37		12
010	BISHOP	2,164	272	1,867	5	19		1
011	BOWEN	2,262	48	2,193	7	11		3
012	BRKLYN CS FINGV	2,007	281	1,712	5	9		
013	CAMPOBELLO	1,878	77	1,781	6	8		6
014	CAMPTON A	3,484	675	2,736	15	51		7
015	CANAAN	715	65	647		2		1
016	CANNONS CAMPGRD	1,026	114	898	3	11		
017	CAVINS-HOBBYSV	688	40	646	2			
018	CEDAR SPRINGS	1,785	407	1,337	15	23		3
019	CHEROKEE SPRGS A	1,135	177	932	2	16	2	6
020	CHESNEE	1,802	335	1,455	3	7		2
022	CLIFTON	760	28	726	3	2		1
024	CONVERSE	949	118	813	8	8		2
026	COWPENS A	1,630	129	1,484	12	4		1
027	CRESCENT	950	96	848	1	3	1	1
028	CROSS ANCHOR	600	105	495				
029	CUNNINGHAM	1,610	111	1,475	10	10	1	3
030	DEYOUNG	699	32	661	1	4		1
031	DRAYTON	544	98	439	6	1		
032	DUNCAN A	957	211	732	11	3		
033	EAST GREER	935	718	192	5	19		1
034	ENOREE	1,081	124	952		4		1
035	FAIRFOREST	2,102	257	1,794	21	25		5
036	FAIRMONT	1,814	449	1,346	7	9	1	2
038	GLENDALE	1,111	51	1,053		4		3
040	GRAMLING	1,135	6	1,123	1	3		2
041	HAYNE SHOP	1,080	133	922	10	10	2	3
044	HOLLY SPRINGS	1,512	31	1,473	1	5	1	1
045	INMAN A	1,532	452	1,066	7	6		1
050	LANDRUM	2,388	192	2,179	8	9		
051	LYMAN	2,144	152	1,974	6	9		3
053	MAYO	1,467	26	1,432	2	7		
054	MOTLOW	716	26	681	1	3	1	4
056	MOORE-SWITZER	1,194	76	1,109	2	6		1
057	NEW PROSPECT	2,212	145	2,058	4	4	1	
058	PACOLET	1,298	270	1,020	2	5		1
059	PACOLET MILLS	784	154	624	1	2		3
060	PAULINE-GLENN S	776	73	700	2	1		
061	PELHAM	673	15	642	4	7		5
062	POPLAR SPRINGS A	1,465	66	1,379	4	15		1
063	POWELL-SAXON	1,003	468	521	7	6		1
064	REIDVILLE A	1,859	182	1,654	11	11		1
065	ROEBUCK A	3,626	1,191	2,383	26	23		3
068	MT.MORIAH	1,143	928	203	5	7		
070	C C WOODSON CENTER	1,250	1,201	42		4		3
072	PINE ST ELEMENTARY SCHOOL	1,221	58	1,157		3		3
073	TRINITY METHODIST CHURCH	1,533	33	1,488	4	5		3
075	CENTRAL FIRE STATION	1,113	827	271	4	8	1	2
076	SPARTANBURG HIGH SCHOOL A	3,334	413	2,877	20	22		2
078	CORNERSTONE	1,326	532	767	3	23		1
080	PARK HILLS ELEMENTARY SCH	866	771	90		4		1

52



CONGRESSIONAL DISTRICT 04

COUNTY 42-SPARTANBURG

PRECINCT CODE	PRECINCT NAME	TOTAL	BLACK/AA	WHITE	HISPANIC	ASIAN	NAT AMR	OTHER
081	SILVERHILL METHODIST	485	153	328	2	1		1
082	WOODLAND HEIGHTS REC CENT.	1,678	421	1,224	13	18		2
083	CAMELOT	1,698	321	1,293	11	60		13
084	BEAUMONT METHODIST CHURCH	613	74	533		4		2
086	CLEVELAND ELEMENTARY SCH	1,445	1,101	328	5	7	1	3
088	BUNTON CHURCH	901	825	66	4	4		2
090	STARTEX	755	310	444	1			
093	UNA	308	173	132	2	1		
095	VICTOR MILL	1,249	191	1,038	11	8		1
096	WALNUT GROVE	1,938	54	1,871	7	5		1
097	WELLFORD	1,884	750	1,113	8	8		5
098	WEST VIEW A	2,223	203	1,934	17	57		12
099	CROFT	972	282	623	4	55		8
100	WHITNEY A 1	2,211	410	1,745	18	36		2
101	WHITNEY STA. B-HILL TOP	1,096	382	695	6	10		3
102	WOODRUFF NO. 1	1,698	412	1,275	3	7		1
103	WOODRUFF NO. 3	619	101	512	3	3		
105	ZION HILL A	1,273	223	1,035	6	7		2
106	ARKWRIGHT	718	244	460	5	8	1	
107	BOBO	1,246	606	600	10	25		5
108	WHITE STONE	723	297	425		1		
109	WHITNEY A 2	1,209	205	984	7	6		7
111	BOILING SPRINGS B	2,015	69	1,928	7	8		3
112	CAMPTON B	1,264	222	1,022	4	14		2
113	CHEROKEE SPRINGS B	1,676	106	1,554	7	6		3
114	COWPENS B	945	221	721	2			1
115	DUNCAN B	1,016	124	878	9	4		1
116	INMAN B	1,377	179	1,189	4	3		2
117	POPLAR SPRINGS B	1,097	78	1,008	3	6		2
118	REIDVILLE B	1,482	120	1,326	11	20		5
121	WEST VIEW B	1,788	139	1,596	4	43		6
122	ZION HILL B	987	33	944	1	9		
COUNTY TOTAL		127,119	23,344	102,006	554	986	15	214

COUNTY 44-UNION

PRECINCT CODE	PRECINCT NAME	TOTAL	BLACK/AA	WHITE	HISPANIC	ASIAN	NAT AMR	OTHER
001	ADAMSBURG	582	48	533			1	
002	BLACK ROCK	293	177	116				
003	BONHAM	725	145	577	3			
004	BUFFALO BOX 1	778	21	753	1	1		2
005	CARLISLE	475	400	72	1	1	1	
006	CROSS KEYS	731	148	582				1
007	EAST BUFFALO	333	169	164				
008	EXCELSIOR	1,172	286	876	2	4	1	3
009	JONESVILLE BOX 1	813	175	638				
010	JONESVILLE BOX 2	1,042	310	728		1	2	1
011	KELTON	776	192	583		1		
012	LOCKHART	649	57	592				
013	MONARCH BOX 1	1,049	83	963	1	1		1
014	MONARCH BOX 2	360	45	315				



CONGRESSIONAL DISTRICT 04

COUNTY 44-UNION

PRECINCT CODE	PRECINCT NAME	TOTAL	BLACK/AA	WHITE	HISPANIC	ASIAN	NAT AMR	OTHER
015	PUTMAN	547	26	518	2	1		
016	SANTUCK	610	318	290		2		
017	WARD 1 BOX 1	662	159	502				1
018	WARD 1 BOX 2	1,105	488	610	1	3	2	1
019	WARD 2	1,021	542	475		3	1	
020	WARD 3	685	287	396				2
021	WARD 4 BOX 1	827	93	730		1		3
022	WARD 4 BOX 2	411	194	217				
023	WEST SPRINGS	261	69	192				

COUNTY TOTAL

15,907 4,432 11,422 11 19 8 15

CONGRESSIONAL DISTRICT TOTAL

355,616 60,778 289,391 2,260 2,123 153 911



CONGRESSIONAL DISTRICT 05

COUNTY 11-CHEROKEE

PRECINCT CODE	PRECINCT NAME	TOTAL	BLACK/AA	WHITE	HISPANIC	ASIAN	NAT AMR	OTHER
001	ALLENS	889	13	873	2		1	
002	ALMA MILL	1,453	482	965	3	2	1	
003	ANTIOCH/KINGS CK	1,009	18	990		1		
004	ASHWORTH	829	19	805	4	1		
005	BLACKSBURG WARD 1	591	148	441	2			
006	BLACKSBURG WARD 2	229	89	138		1	1	
007	BLACKSBURG WARD 3	448	79	368	1			
008	BLACKSBURG WARD 4	778	49	726	1	1	1	
009	CENTRAL	543	94	446	2	1		
010	DRAYTONVILLE	1,482	237	1,240	3		2	
011	EZELLS/BUTLER	991	43	943	3	1	1	
012	GAFFNEY WARD 1	673	302	369		1		1
013	GAFFNEY WARD 2	1,125	664	450	6	4	1	
014	GAFFNEY WARD 3	966	726	235	4		1	
015	GAFFNEY WARD 4	1,143	373	760	3	4	2	1
016	GAFFNEY WARD 5	496	24	469	1		2	
017	GAFFNEY WARD 6	1,144	167	967	2	6	2	
018	GRASSY POND	1,372	118	1,248	4	2		
019	GOUCHER/THICKETTY	813	37	772	4			
020	H.GROVE/BUFFALO	992	65	923	3		1	
021	LIMESTONE MILL	980	215	760	3	1	1	
022	L'JOHNS/SARRATT	323	14	309				
023	MACEDONIA	972	105	857	2	8		
024	MORGAN	827	11	812	1	1	1	1
025	MUSGROVE	1,177	233	936	3	1	2	2
026	99/CHEROKEE FALLS	731	7	723	1			
027	PLEASANT GROVE	788	350	427	6	5		
028	PLEASANT MEADOWS	759	503	241	6	6	3	
029	RAVENNA/B. MILL	426	49	376		1		
030	TIMBER RIDGE	675	30	643			2	
031	WHITE PLAINS	588	31	556	1			
032	WILKINS./METCALF	472		471	1			
033	WOODS	545	19	522	1	3		

COUNTY TOTAL 27,229 5,314 21,761 73 51 25 5

COUNTY 12-CHESTER

PRECINCT CODE	PRECINCT NAME	TOTAL	BLACK/AA	WHITE	HISPANIC	ASIAN	NAT AMR	OTHER
001	BALDWIN MILL	1,196	473	719	2			2
002	BATON ROUGE	664	130	532	1			1
003	BECKHAMVILLE	862	306	554				2
004	BLACKSTOCK	570	142	427				1
009	EDGEMOOR	857	173	681	2			1
010	EUREKA MILL	1,486	745	736	1			4
011	FORT LAWN	1,085	298	786				1
012	HALSELLVILLE	184	97	86		1		
013	HAZELWOOD	507	101	405				1
014	LANDO	211	41	170				
015	LANSFORD	608	199	407				2
018	LOWRYS	934	186	741	6			1
021	RICHBURG	1,113	362	740	2	5		4



CONGRESSIONAL DISTRICT 05

COUNTY 12-CHESTER

PRECINCT CODE	PRECINCT NAME	TOTAL	BLACK/AA	WHITE	HISPANIC	ASIAN	NAT AMR	OTHER
022	RODMAN	1,029	254	771	1			3
023	ROSSVILLE	347	74	273				
024	WILKSBURG	566	314	250		1		1
026	GREAT FALLS 1 & 2	419	66	349	2		1	1
028	GREAT FALLS 3	710	279	427				4
029	CHESTER WARD 1	1,579	919	648	5	1	1	5
030	CHESTER WARD 2	995	577	409	3	1		5
031	CHESTER WARD 3	2,585	847	1,721	4	6	1	6
032	CHESTER WARD 4	1,228	761	459	4	2		2

COUNTY TOTAL		19,735	7,344	12,291	33	17	3	47
--------------	--	--------	-------	--------	----	----	---	----

COUNTY 13-CHESTERFIELD

PRECINCT CODE	PRECINCT NAME	TOTAL	BLACK/AA	WHITE	HISPANIC	ASIAN	NAT AMR	OTHER
001	ANGELUS-CATARRH	231	54	177				
002	BAY SPRINGS	174		174				
003	BLACK CREEK	192	85	107				
004	BROCKS MILL	977	495	479			3	
005	CASH	803	423	378			2	
006	CAT POND	192		191			1	
007	CENTER GROVE-WINZO	678	318	357	1	1	1	
008	CENTER POINT	125	32	93				
009	CHERAW NO. 1	1,273	280	986	2	1	3	1
010	CHERAW NO. 2	2,705	1,098	1,577	5	9	11	5
011	CHERAW NO. 3	731	401	317	3	3	3	4
012	COURTHOUSE	1,746	414	1,327		2	2	1
013	CROSS ROADS	138	11	127				
014	DUDLEY-MANGUM	466	49	414	2		1	
015	GRANTS MILL	902	230	668	2		1	1
016	JEFFERSON	1,178	328	849		1		
018	MIDDENDORF	484	24	455	2		3	
019	MT. CROGHAN	282	32	249			1	
020	OUSLEYDALE	402	18	382			1	1
021	PAGELAND	2,467	797	1,640	21	2	3	4
022	PATRICK	562	148	412		1	1	
023	PEE DEE	213	18	194			1	
024	RUBY	488	110	377		1		
025	SHILOH	385	94	289			2	
026	SNOW HILL	140	16	123				1
027	VAUGHN	124	6	118				
028	WEXFORD	182	17	165				
029	WHITE OAK	203	17	185	1			
031	MCBEE	1,280	423	848	3		6	

COUNTY TOTAL		19,723	5,938	13,658	42	21	46	18
--------------	--	--------	-------	--------	----	----	----	----

COUNTY 16-DARLINGTON

PRECINCT CODE	PRECINCT NAME	TOTAL	BLACK/AA	WHITE	HISPANIC	ASIAN	NAT AMR	OTHER
001	ANTIOCH	1,308	514	788	2		4	
002	AUBURN	600	491	108			1	



CONGRESSIONAL DISTRICT 05

COUNTY 16-DARLINGTON		TOTAL	BLACK/AA	WHITE	HISPANIC	ASIAN	NAT AMR	OTHER
PRECINCT CODE	PRECINCT NAME							
003	BETHEL	585	205	378			1	1
004	BLACK CREEK-CLYDE	842	118	718	4		2	
005	BURNT BRANCH	603	119	482	1	1		
007	DARLINGTON NO 1	287	101	186				
008	DARLINGTON NO 2	1,268	768	494	2	4		
010	DARLINGTON NO 4	1,198	808	388	1			1
011	DARLINGTON NO 5	1,414	1,254	154	2		3	1
012	DOVESVILLE	1,237	729	503	2		2	1
013	HARTSVILLE NO 1	876	18	849	1	3	1	4
014	HARTSVILLE 2&3	427	43	382	2			
016	HARTSVILLE NO 4	696	365	329	1	1		
017	HARTSVILLE NO 5	2,006	479	1,508	6	6	5	2
018	HARTSVILLE NO 6	1,596	1,576	20				
019	HARTSVILLE NO 7	708	196	509		1	2	
020	HARTSVILLE NO 8	1,903	154	1,732	7	7	2	1
021	HIGH HILL	1,494	688	795	6		4	1
022	INDIAN BRANCH	473	108	363	1			1
023	KELLEYTOWN	1,393	40	1,343	1	4	4	1
024	LAKE SWAMP	814	327	484	2	1		
025	LAMAR NO. 1	737	542	193			2	
026	LAMAR NO. 2	1,157	370	781	2		3	1
027	LYDIA	512	324	185	1	1	1	
028	MECHANICSVILLE	1,228	651	576		1		
031	NEW MARKET	733	20	711			2	
032	OATES	778	272	505			1	
033	PALMETTO	1,309	423	879	2		5	
036	SOCIETY HILL	755	453	301			1	
037	SWIFT CREEK	650	162	484	1		3	
038	DARLINGTON NO 3	2,234	467	1,761	3		3	
040	DARLINGTON NO 6	1,172	292	876	1	2	1	
041	HARTSVILLE NO 9	1,219	419	793	2		3	2
COUNTY TOTAL		34,212	13,496	20,558	53	32	56	17

COUNTY 17-DILLON		TOTAL	BLACK/AA	WHITE	HISPANIC	ASIAN	NAT AMR	OTHER
PRECINCT CODE	PRECINCT NAME							
001	EAST DILLON	1,955	95	1,827	2	9	17	5
002	WEST DILLON	2,435	1,539	840	3	3	43	7
003	SOUTH DILLON	1,878	1,328	530	1	1	17	1
004	LATTA	2,694	1,369	1,309	2		13	1
005	NEW HOLLY	326	134	181			11	
006	LAKE VIEW	1,218	471	744		1	2	
007	KEMPER	290	110	180				
008	GADDY'S MILL	218	87	128			3	
009	MT. CALVARY	1,828	991	793	5	1	38	
010	BERMUDA	377	162	212			3	
011	PLEASANT HILL	162	51	105			6	
012	HAMER	858	299	536	3	5	14	1
013	OAKLAND	773	439	311	2		21	
014	CAROLINA	367	145	107	1		114	
015	LITTLE ROCK	679	419	248			12	



CONGRESSIONAL DISTRICT 05

COUNTY 17-DILLON

PRECINCT CODE	PRECINCT NAME	TOTAL	BLACK/AA	WHITE	HISPANIC	ASIAN	NAT AMR	OTHER
016	MINTURN	188	116	69			3	
017	OAK GROVE	634	73	555			6	
018	MANNING	338	92	229	3		14	
019	FLOYDALE	646	110	533	1		2	
020	FORK	388	100	283	1		4	

COUNTY TOTAL 18,252 8,130 9,720 24 20 343 15

COUNTY 20-FAIRFIELD

PRECINCT CODE	PRECINCT NAME	TOTAL	BLACK/AA	WHITE	HISPANIC	ASIAN	NAT AMR	OTHER
001	BLACKSTOCK	67	51	16				
002	BLAIRS	395	341	53	1			
003	CENTERVILLE	177	35	140			2	
004	FEASTERVILLE	266	206	60				
005	GREENBRIER	1,468	880	586	1	1		
006	GLADDEN GROVE	66	17	49				
007	JENKINSVILLE	494	403	89	1	1		
008	HOREB-GLENN	328	277	49				2
009	HICKORY RIDGE	830	480	350				
010	LEBANON	623	274	348	1			
011	MITFORD	617	250	366		1		
012	MONTICELLO	501	392	108	1			
013	NEW HOPE	59	26	33				
014	RIDGEWAY	1,647	1,040	594	7		1	5
015	SIMPSON	650	322	325	3			
016	SOUTH WINNSBORO	604	417	184	1		2	
017	WINNSBORO MILLS	628	81	524	13	3	2	5
018	WINNSBORO NO. 1	1,441	943	495	1	1		1
019	WINNSBORO NO. 2	1,049	361	671	16			1
020	WHITE OAK	242	173	66	1			2
021	WOODWARD	115	94	21				
022	DUTCHMANS CREEK	803	136	662	1	2	1	1

COUNTY TOTAL 13,070 7,199 5,789 48 9 8 17

COUNTY 21-FLORENCE

PRECINCT CODE	PRECINCT NAME	TOTAL	BLACK/AA	WHITE	HISPANIC	ASIAN	NAT AMR	OTHER
001	BACK SWAMP	454	74	374	1	1	2	2
002	BROOKGREEN	411	272	138				1
018	FLORENCE NO. 3	1,241	1,225	14	1		1	
020	FLORENCE NO. 5	127	97	30				
026	FLORENCE NO. 10	534	530	3	1			
032	GILBERT	3	2	1				
044	MARS BLUFF NO. 2	561	29	518	1	10	3	
052	QUINBY	580	343	229	1	5	2	
058	SPAULDING	348	344	4				
063	WEST FLORENCE NO. 1	1,412	151	1,242	6	5	2	6



CONGRESSIONAL DISTRICT 05

COUNTY 21-FLORENCE

PRECINCT CODE	PRECINCT NAME	TOTAL	BLACK/AA	WHITE	HISPANIC	ASIAN	NAT AMR	OTHER
064	WEST FLORENCE NO. 2	1,115	149	945	2	10	1	8

COUNTY TOTAL		6,786	3,216	3,498	13	31	11	17
--------------	--	-------	-------	-------	----	----	----	----

COUNTY 28-KERSHAW

PRECINCT CODE	PRECINCT NAME	TOTAL	BLACK/AA	WHITE	HISPANIC	ASIAN	NAT AMR	OTHER
101	AIRPORT	1,077	144	926	4		1	2
102	ANTIOCH	624	159	462		1		2
103	BETHUNE	1,088	360	724	2	1		1
104	BUFFALO	739	91	646	1		1	
105	CAMDEN NO 1	753	532	216	1	3		1
106	CAMDEN NO 2	373	89	282		2		
107	CAMDEN NO 3	653	120	529	1	2	1	
108	CAMDEN NO 4	1,055	257	796			1	1
109	CAMDEN NO 5	744	47	695		2		
110	CAMDEN NO 5-A	575	311	263	1			
111	CAMDEN NO 6	371	65	305			1	
112	CASSATT	1,052	257	787	2	1	1	4
113	CHARLOTTE THOMP	1,462	590	865	4	2	1	
114	DOBY'S MILL	1,019	170	820	21	3	1	4
115	E CAMDEN-HERMITAGE	479	59	418	1			1
116	ELGIN NO 1	2,357	278	2,024	35	7	6	7
117	ELGIN NO 2	2,678	492	2,137	30	7	5	7
118	GATES FORD	255	18	236	1			
119	LIBERTY HILL	355	90	265				
120	LUGOFF NO 1	1,005	180	823	2			
121	LUGOFF NO 2	2,281	342	1,922	11	3	1	2
122	LUGOFF NO 3	1,034	102	917	6	3	1	5
123	MALVERN HILL	1,134	399	727	3	3	1	1
124	RABON'S X ROADS	1,493	263	1,223	2	4	1	
125	RIVERDALE	684	523	146	10	1	1	3
126	SALT POND	906	188	708	6	1	2	1
127	SHAYLOR'S HILL	677	270	406		1		
128	SPRINGDALE	1,299	454	837	2	3		3
130	WESTVILLE	1,285	242	1,038	2	1	1	1
131	WHITES GARDENS	1,241	313	912	5	7	3	1

COUNTY TOTAL		30,748	7,405	23,055	153	58	30	47
--------------	--	--------	-------	--------	-----	----	----	----

COUNTY 29-LANCASTER

PRECINCT CODE	PRECINCT NAME	TOTAL	BLACK/AA	WHITE	HISPANIC	ASIAN	NAT AMR	OTHER
001	ANTIOCH	581	121	460				
002	BELAIR	1,283	93	1,177	6	2	2	3
003	CAMP CREEK	629	48	578	2		1	
004	CARMEL	397	137	259				1
005	CHESTERFIELD AVE	986	624	357	2		2	1
006	DOUGLAS	1,314	372	939	2	1		
007	DWIGHT	1,068	115	946	3	3		1
008	ELGIN	1,236	221	1,010		5		
009	ERWIN FARM	1,143	240	899	1	1	1	1



CONGRESSIONAL DISTRICT 05

COUNTY 29-LANCASTER

PRECINCT CODE	PRECINCT NAME	TOTAL	BLACK/AA	WHITE	HISPANIC	ASIAN	NAT AMR	OTHER
010	GOOCH'S CROSS RDS	1,628	466	1,153	4		4	1
011	HEATH SPRINGS	997	347	646	3	1		
012	HYDE PARK	1,221	215	1,005	1			
013	JACKSONHAM	1,282	200	1,075	1	3	2	1
014	KERSHAW NORTH	1,465	390	1,068	4	1		2
015	KERSHAW SOUTH	1,189	141	1,044		3		1
016	LANCASTER EAST	1,372	852	515	1	4		
017	LANCASTER WEST	816	256	549	3		2	6
018	LYNWOOD DRIVE	1,417	260	1,149	4	1	3	
019	MIDWAY	726	29	695		1	1	
020	PLEASANT HILL	941	260	679	1	1		
021	PLEASANT VALLEY	2,287	52	2,205	9	6	3	12
022	RICH HILL	743	31	712				
023	RIVERSIDE	986	357	621	4	2	1	1
024	SPRING HILL	1,275	136	1,134	2		3	
025	UNITY	867	94	770	1		2	
026	VAN WYCK	587	173	411		3		
027	WYLIE PARK	1,508	81	1,406	3	15		3

COUNTY TOTAL

29,944	6,311	23,462	57	53	27	34
--------	-------	--------	----	----	----	----

COUNTY 31-LEE

PRECINCT CODE	PRECINCT NAME	TOTAL	BLACK/AA	WHITE	HISPANIC	ASIAN	NAT AMR	OTHER
001	ASHWOOD	565	122	440	2	1		
002	ASHLAND	144	48	93		1	1	1
003	BISHOPVILLE 1	684	514	169			1	
004	BISHOPVILLE 2	708	520	185			3	
005	BISHOPVILLE 3	843	375	465	1		2	
006	BISHOPVILLE 4	1,050	776	273				1
007	CEDAR CREEK	356	119	236		1		
008	CYPRESS	480	277	203				
009	ELLIOT	358	329	28				1
010	HICKORY HILL	274	102	172				
011	IONIA	644	296	348				
012	LUCKNOW	456	213	242			1	
014	MANVILLE	593	370	219	1		2	1
015	MT. CLIO	323	263	59			1	
016	RATTLESNAKE SPR	336	144	191			1	
017	SCHROCKS MILL	60	16	44				
019	SPRING HILL	638	456	181		1		
020	ST. CHARLES	608	409	199				
021	ST. MATTHEWS	195	51	141	3			
022	STOKES BRIDGE	415	119	296				
023	TURKEY CREEK	210	77	132	1			



CONGRESSIONAL DISTRICT 05

COUNTY 31-LEE

PRECINCT CODE	PRECINCT NAME	TOTAL	BLACK/AA	WHITE	HISPANIC	ASIAN	NAT AMR	OTHER
024	WOODROW	256	200	56				

COUNTY TOTAL		10,196	5,796	4,372	8	4	12	4
--------------	--	--------	-------	-------	---	---	----	---

COUNTY 35-MARLBORO

PRECINCT CODE	PRECINCT NAME	TOTAL	BLACK/AA	WHITE	HISPANIC	ASIAN	NAT AMR	OTHER
001	ADAMSVILLE	309	133	156			20	
002	BLENHEIM	415	169	236			10	
003	BRIGHTSVILLE	628	275	336			16	1
004	BROWNSVILLE	220	51	163		1	4	1
005	RED HILL	896	300	579			15	2
006	TATUM	280	108	157	1		14	
007	WALLACE	1,479	496	960		2	20	1
008	QUICKS X ROADS	667	317	329			18	3
009	CLIO	1,213	695	476		2	40	
010	MCCOLL	1,287	276	832	2	3	174	
011	EAST MCCOLL	882	183	549	1	1	147	1
012	E BENNETTSVILLE	1,644	935	684	3		21	1
013	W BENNETTSVILLE	1,692	1,160	505		1	22	4
014	S BENNETTSVILLE	1,231	901	303	4	5	17	1
015	N BENNETTSVILLE	2,303	1,057	1,214	1	7	18	6

COUNTY TOTAL		15,146	7,056	7,479	12	22	556	21
--------------	--	--------	-------	-------	----	----	-----	----

COUNTY 36-NEWBERRY

PRECINCT CODE	PRECINCT NAME	TOTAL	BLACK/AA	WHITE	HISPANIC	ASIAN	NAT AMR	OTHER
001	NEWBERRY WD 1	353	95	258				
002	NEWBERRY WD 2	907	44	854	4	3	1	1
003	NEWBERRY WD 3-1	286	35	247		2		2
004	NEWBERRY WD 3-2	471	152	315		2	1	1
005	NEWBERRY WD 4	445	340	104			1	
007	NEWBERRY WD 5	412	298	109	3	1	1	
008	NEWBERRY WD 6	935	218	711	1	2	3	
010	BETH-EDEN	452	69	379	3	1		
011	BUSH RIVER	290	58	232				
013	CHAPPELLS	421	129	289	1	1	1	
015	FAIRVIEW	1,130	65	1,062	1	2		
017	HARTFORD	778	206	571	1			
018	HELENA	665	464	196	4	1		
019	KINARDS JALAPA	387	77	307	1	1	1	
020	JOHNSTONE	377	27	348	1	1		
023	LITTLE MOUNTAIN	777	141	632	2	2		
025	MAYBINTON	81	72	9				
026	MIDWAY	178	8	170				
027	MT. BETHEL GARMANY	889	331	547	7	2	1	1
028	CONSOLIDATED # 5	822	195	621	1	1	3	1
030	O'NEAL	842	66	774	1		1	
031	OAKLAND	537	265	267	3	1	1	
034	PEAK	103	16	87				
035	POMARIA	458	72	385		1		



CONGRESSIONAL DISTRICT 05

COUNTY 36-NEWBERRY

PRECINCT CODE	PRECINCT NAME	TOTAL	BLACK/AA	WHITE	HISPANIC	ASIAN	NAT AMR	OTHER
036	PROSPERITY	1,286	439	840	5		1	1
039	SILVERSTREET	651	159	491		1		
040	STONEY HILL	528	36	491		1		
042	ST PHILIPS JOLLY ST.	724	184	538	1			1
048	WHEELAND	311	36	275				
049	WHITMIRE CITY	865	140	725				
050	WHITMIRE OUTSIDE	679	166	509	3	1		
COUNTY TOTAL		18,040	4,603	13,343	43	27	16	8

COUNTY 43-SUMTER

PRECINCT CODE	PRECINCT NAME	TOTAL	BLACK/AA	WHITE	HISPANIC	ASIAN	NAT AMR	OTHER
101	REMBERT	1,450	1,232	216		1	1	
103	HILLCREST	841	409	414	5	9	3	1
104	OAKLAND PLANT. #1	1,029	303	685	10	25	2	4
105	DALZELL	1,308	422	860	12	11	2	1
107	OSWEGO	611	276	330	2	1		2
110	OAKLAND PLANT. #2	694	165	501	6	12	4	6
115	MULBERRY	413	327	84	1	1		
117	FOLSOM PARK	1,280	863	405	5	3	3	1
118	GREEN SWAMP	1,467	256	1,177	7	21	3	3
119	PALMETTO PARK	1,499	482	977	21	13	2	4
120	BURNS-DOWNS	665	30	627	4	1	1	2
121	SECOND MILL	1,468	69	1,381	8	5	1	4
122	SWAN LAKE	1,061	204	838	8	8	1	2
138	CAUSEWAY BRANCH	1,576	371	1,177	13	12		3
140	SUMTER HIGH #1	120	30	90				
142	DELAINE	182	120	61	1			
143	CHERRYVALE	566	227	326	6	5	1	1
148	EBENEZER	1,577	616	936	8	12	4	1
149	WILSON HALL	1,547	106	1,408	5	22	2	4
152	ST. PAUL	882	516	352	6	6		2
153	SHAW	921	207	653	29	21	5	6
154	THOMAS SUMTER	822	592	223	5	1		1
COUNTY TOTAL		21,979	7,823	13,721	162	190	35	48

COUNTY 46-YORK

PRECINCT CODE	PRECINCT NAME	TOTAL	BLACK/AA	WHITE	HISPANIC	ASIAN	NAT AMR	OTHER
001	BETHANY	1,250	38	1,199	7	4		2
002	BETHEL # 1	1,851	165	1,660	12	6		8
003	BETHEL # 2	1,875	7	1,857	1	9		1
004	BETHEL SCHOOL	1,646	35	1,591	7	3		10
005	BOWLING GREEN	874	55	811	2	2		4
006	BULLOCKS CREEK	284	34	250				
007	CANNON MILL	1,254	135	1,111	4	2		2
008	CATAWBA	1,743	233	1,494		1		15
009	CLOVER NO. 1	1,985	327	1,643	8	1	2	4
010	CLOVER NO. 2	1,507	109	1,387	7	1	1	2
011	COTTON BELT	1,222	46	1,171	2	1	1	1



CONGRESSIONAL DISTRICT 05

COUNTY 46-YORK

PRECINCT CODE	PRECINCT NAME	TOTAL	BLACK/AA	WHITE	HISPANIC	ASIAN	NAT AMR	OTHER
012	DELPHIA	1,418	113	1,295	3	1		6
013	EBENEZER	2,133	185	1,923	3	15		7
014	FILBERT	1,152	81	1,059	4	3		5
015	FORT MILL #1	3,391	162	3,207	4	2	5	11
016	TEGA CAY #2	1,608	43	1,538	10	14		3
017	FORT MILL #3	3,304	186	3,085	14	10	1	8
018	HICKORY GROVE	799	122	676				1
019	HIGHLAND PARK	929	265	652	5	3	1	3
020	LAKESHORE	981	55	919	3			4
021	LESSLIE NO. 1	2,666	224	2,402	6	13	3	18
022	MCCONNELLS	939	183	750	1		1	4
023	MT. HOLLY	1,693	338	1,330	11	6		8
024	NEWPORT	2,725	214	2,482	7	7	1	14
025	MUSEUM	3,432	155	3,225	5	24	1	22
026	NORTHSIDE	1,196	217	955	9	6	1	8
027	OAK RIDGE	1,659	207	1,443	7	1		1
028	OGDEN	1,074	276	789	4	1		4
029	OAKWOOD	1,418	94	1,298	13	7		6
031	ROCK HILL NO. 2	1,396	1,293	100		1		2
032	ROCK HILL NO. 3	1,525	1,307	209	1	4		4
033	ROCK HILL NO. 4	2,112	836	1,257	6	5		8
034	ROCK HILL NO. 5	1,105	67	1,026	3	1	1	7
035	ROCK HILL NO. 6	962	433	514	5	1		9
036	ROCK HILL NO. 7	1,864	342	1,467	14	20		21
037	ROCK HILL NO. 8	725	600	121		2		2
038	SHARON	1,044	220	818	1	1		4
039	SMYRNA	454	5	445	2	1		1
040	TIRZAH	1,403	90	1,298	4	2	1	8
041	YORK NO. 1	1,264	658	598	2		1	5
042	YORK NO. 2	1,695	385	1,302	2	2	1	3
043	INDIA HOOK	680	40	630	5	2		3
044	EDGEWOOD	1,585	1,371	209	3	1		1
045	FEWELL PARK	1,033	46	977	3	4	1	2
046	FORT MILL NO. 4	1,540	305	1,225	1	2		7
047	LESSLIE NO. 2	2,676	150	2,393	7	6	12	108
048	ROSEWOOD	2,545	371	2,120	18	19	3	14
049	NORTHWESTERN	2,222	136	2,049	5	17	2	13
050	TEGA CAY #1	2,587	65	2,463	22	17	1	19
051	EBINPORT	2,090	140	1,915	14	13		8
052	UNIVERSITY	1,118	74	1,015	8	12	1	8
053	FORT MILL NO. 5	1,880	73	1,767	17	11		12
054	FORT MILL NO. 6	3,245	131	3,045	14	27	1	27
055	ALLISON CREEK	1,225	36	1,176	3	3		7
056	ANDERSON ROAD	2,065	451	1,546	21	11	4	32
057	NEW HOME	1,244	169	1,057	11	2	1	4

COUNTY TOTAL

91,292 14,098 75,944 351 330 48 521

CONGRESSIONAL DISTRICT TOTAL

356,352 103,729 248,651 1,072 865 1,216 819



CONGRESSIONAL DISTRICT 06

COUNTY 05-BAMBERG

PRECINCT CODE	PRECINCT NAME	TOTAL	BLACK/AA	WHITE	HISPANIC	ASIAN	NAT AMR	OTHER
001	COLSTON	157	59	97			1	
002	EDISTO	261	88	171	1	1		
003	EHRHARDT	659	319	338	1	1		
004	EAST DENMARK	1,703	1,284	412	2		3	2
005	GOVAN	141	90	51				
006	HIGHTOWERS MILL	76	34	42				
007	HUNTER'S CHAPEL	184	87	95	2			
008	KEARSE	87	5	81	1			
009	LITTLE SWAMP	108	4	104				
010	OLAR	366	132	232		1		1
011	SOUTH BAMBERG	1,677	1,202	472	1		2	
012	WEST DENMARK	1,217	964	248	1	3		1
013	NORTH BAMBERG	1,542	545	985	1	1	8	2

COUNTY TOTAL		8,178	4,813	3,328	10	7	14	6
--------------	--	-------	-------	-------	----	---	----	---


COUNTY 08-BERKELEY

PRECINCT CODE	PRECINCT NAME	TOTAL	BLACK/AA	WHITE	HISPANIC	ASIAN	NAT AMR	OTHER
001	ALVIN	739	470	266	1	1	1	
002	BETHERA	147	2	145				
003	BONNEAU	787	293	491		2	1	
004	BONNEAU BEACH	1,011	150	851	1	3	5	1
007	CAINHOY	949	789	156	2	1		1
010	CORDESVILLE	799	309	482	6		2	
011	CROSS	1,896	1,233	644	2	2	14	1
012	DANIEL ISLAND	1,740	135	1,572	10	10	3	10
014	EADYTOWN	620	474	144	1		1	
022	HILTON CROSS RD	1,084	609	463	8	1	2	1
024	HUGER	750	464	284		1	1	
025	JAMESTOWN	440	275	161	1		1	2
027	MACEDONIA	1,212	48	1,160	2		1	1
028	MCBETH	713	289	420	3		1	
035	RUSSELLVILLE	1,114	955	152	3		3	1
039	SHULERVILLE	261	122	139				
040	ST. STEPHEN	2,354	1,560	775	8	2	5	4

COUNTY TOTAL		16,616	8,177	8,305	48	23	41	22
--------------	--	--------	-------	-------	----	----	----	----

COUNTY 09-CALHOUN

PRECINCT CODE	PRECINCT NAME	TOTAL	BLACK/AA	WHITE	HISPANIC	ASIAN	NAT AMR	OTHER
002	CAMERON	681	344	336		1		
004	CRESTON	221	102	119				
005	DIXIE	1,716	1,287	422	3	2	2	
007	FORT MOTTE	282	132	148			1	1
008	LONE STAR	884	416	466			1	1
009	MIDWAY	282	80	202				
010	MURPH MILL	5	3	2				



CONGRESSIONAL DISTRICT 06

COUNTY 09-CALHOUN


PRECINCT CODE	PRECINCT NAME	TOTAL	BLACK/AA	WHITE	HISPANIC	ASIAN	NAT AMR	OTHER
012	ST. MATTHEWS	1,417	541	869	4	1	2	

COUNTY TOTAL		5,488	2,905	2,564	7	4	6	2
--------------	--	-------	-------	-------	---	---	---	---

COUNTY 10-CHARLESTON

PRECINCT CODE	PRECINCT NAME	TOTAL	BLACK/AA	WHITE	HISPANIC	ASIAN	NAT AMR	OTHER
050	CHARLESTON 17	774	629	136	3	1	2	3
053	CHARLESTON 20	1,083	631	431	7	8	1	5
054	CHARLESTON 21	643	569	71	1		1	1
057	CHARLESTON 24	191	191					
060	CHARLESTON 27	644	533	107	1	1	1	1
063	CHARLESTON 30	1,081	1,018	60		1		2
064	N. CHARLESTON 1A	550	516	31	1	2		
065	N. CHARLESTON 1B	585	481	87	5	5	1	6
070	N. CHARLESTON 5	378	345	30		1		2
071	N. CHARLESTON 6	28	18	10				
072	N. CHARLESTON 7	882	579	288	5	6		4
073	N. CHARLESTON 8	424	328	90	3	3		
077	N. CHARLESTON 11	570	492	72	3	1	2	
078	N. CHARLESTON 12A	24	14	8	2			
085	N. CHARLESTON 16	287	178	106	2		1	
086	N. CHARLESTON 17	467	390	72	3	1		1
087	N. CHARLESTON 19	444	160	276	2	2	3	1
090	N. CHARLESTON 23	680	57	616	4	2		1
091	N. CHARLESTON 24	408	140	266		1		1
113	ST. ANDREWS 3	1	1					
131	ST. ANDREWS 21	1	1					
173	EDISTO ISLAND	968	499	466	1	2		
186	ST. PAULS 1	608	463	141	4			
188	ST. PAULS 3	642	210	426	1	2	1	2
189	ST. PAULS 4	452	391	57	4			
190	ST. PAULS 5	649	282	357	4	2	2	2
191	ST. PAULS 6	750	235	515				
214	CHARLESTON 9A	635	477	149	4	2		3
215	CHARLESTON 11A	14	10	4				
217	CHARLESTON 13A	486	450	31		4	1	
218	CHARLESTON 18A	1,130	736	384	3	2		5
219	CHARLESTON 22A	806	724	75	5			2
220	CHARLESTON 25A	927	860	60	1	1		5
221	CHARLESTON 28A	953	649	293	3	6		2
222	N. CHARLESTON 2A	823	758	59		5	1	
223	N. CHARLESTON 3C	1,247	1,043	201	3			
224	N. CHARLESTON 9C	460	386	70	2			2
225	N. CHARLESTON 10A	432	151	271	2	2	3	3
226	N. CHARLESTON 10B	668	428	226	4	9		1
227	N. CHARLESTON 12C	29	6	18	1	4		
229	N. CHARLESTON 20A	913	266	625	5	10	3	4
230	N. CHARLESTON 25A	702	385	306	2	5	1	3
245	ST. PAULS 2A	657	370	283	2			2

43



CONGRESSIONAL DISTRICT 06

COUNTY 10-CHARLESTON

PRECINCT CODE	PRECINCT NAME	TOTAL	BLACK/AA	WHITE	HISPANIC	ASIAN	NAT AMR	OTHER
246	ST. PAULS 2B	926	676	244	4			2

44

COUNTY TOTAL		26,022	17,726	8,018	97	91	24	66
--------------	--	--------	--------	-------	----	----	----	----

COUNTY 14-CLARENDON

PRECINCT CODE	PRECINCT NAME	TOTAL	BLACK/AA	WHITE	HISPANIC	ASIAN	NAT AMR	OTHER
001	ALCOLU	874	452	422				
002	BARRINEAU	448	74	374				
003	BARROWS MILL	125	45	80				
004	BLOOMVILLE	492	260	230	1	1		
005	CALVARY	425	349	74	1	1		
006	DAVIS STATION	1,332	637	687	1		2	5
007	HARMONY	543	327	216				
008	HICKS	373	48	322	1		2	
009	HOME BRANCH	373	70	303				
010	JORDAN	1,779	399	1,371	3	2	4	
011	MANNING NO. 1	544	364	177			2	1
012	MANNING NO. 2	922	493	423	3	2	1	
013	MANNING NO. 3	1,050	284	760	2	2	1	1
014	MANNING NO. 4	1,539	1,274	258	4	2		1
015	MANNING NO. 5	750	294	449	3		3	1
016	NEW ZION	503	251	250	1	1		
017	PAXVILLE	773	495	270	7		1	
018	PANOLA	340	298	42				
019	SARDINIA-GABLE	377	266	106	4			1
020	SUMMERTON NO. 1	1,850	727	1,105	9	1	3	5
021	SUMMERTON NO. 2	613	504	102	1		5	1
022	SUMMERTON NO. 3	1,181	1,007	166	7		1	
023	TURBEVILLE	1,035	326	703	2	1	3	
024	WILSON-FORESTON	1,112	761	346	5			
025	OAKDALE	238	114	124				


25

COUNTY TOTAL		19,591	10,119	9,360	55	13	28	16
--------------	--	--------	--------	-------	----	----	----	----

COUNTY 15-COLLETON

PRECINCT CODE	PRECINCT NAME	TOTAL	BLACK/AA	WHITE	HISPANIC	ASIAN	NAT AMR	OTHER
001	ASHTON	96	36	60				
002	BELLS	199	87	111			1	
003	BEREA	73	14	59				
005	CANADYS	432	186	240	1		5	
006	COTTAGEVILLE	1,832	469	1,354	3	2	4	
007	EDISTO	296	193	102		1		
008	GREEN POND	718	555	163				
009	HENDERSONVILLE	1,024	715	309				
010	HORSE PEN	438	97	337			4	
011	HUDSON MILL	383	86	295	2			
012	JACKSONBORO	339	214	125				
013	LODGE	352	94	256	1			1
014	MAPLE CANE	383	79	277	1	6	20	
015	MASHAWVILLE	623	345	276		1	1	

14



CONGRESSIONAL DISTRICT 06

COUNTY 15-COLLETON

PRECINCT CODE	PRECINCT NAME	TOTAL	BLACK/AA	WHITE	HISPANIC	ASIAN	NAT AMR	OTHER
017	PEEPLS	431	61	364	1	1	3	1
018	PETITS	112	39	71	1		1	
019	PENIEL	277	45	229	1	1	1	
020	RITTER	584	429	155				
021	ROUND O	504	170	327	2	4	1	
022	RICE PATCH	474	192	280			2	
023	RUFFIN	268	127	141				
024	SIDNEYS	297	43	233		6	15	
025	SMOAKS	668	425	240	2	1		
026	STOKES	466	48	416		1	1	
027	SNIDERS	449	120	329				
029	WALTERBORO NO 1	1,261	602	654	1	3	1	
030	WALTERBORO NO 2	1,549	795	747	6		1	
031	WALTERBORO NO 3	1,586	943	633	6	2	1	1
032	WALTERBORO NO 4	2,505	375	2,101	7	10	9	3
033	WILLIAMS	215	96	118			1	
034	WOLFE CREEK	243	18	223		1		1
035	EDISTO BEACH	673	2	669			1	1

COUNTY TOTAL		19,750	7,700	11,894	35	40	73	8
--------------	--	--------	-------	--------	----	----	----	---


COUNTY 18-DORCHESTER

PRECINCT CODE	PRECINCT NAME	TOTAL	BLACK/AA	WHITE	HISPANIC	ASIAN	NAT AMR	OTHER
025	ROSVILLE	1,145	605	533	1		5	1
026	ST. GEORGE NO 2	466	39	425		1		1
027	ST. GEORGE NO 1	1,355	766	581		1	7	
028	GROVER	652	274	374	3		1	
029	REEVESVILLE	839	356	480			3	
030	HARLEYVILLE	468	138	328	1			1
031	FOUR HOLE	838	367	468	1	1	1	
033	ROSSES	698	261	432			5	
034	RIDGEVILLE	1,446	607	756	6	5	69	3
035	GIVHANS	1,315	515	771	5	3	20	1
036	DELEMARS	392	347	43	1		1	
037	SAUL DAM	148	35	113				
041	BEECH HILL	1	1					
054	INDIAN FIELD	1,244	793	443	1	4	2	1

COUNTY TOTAL		11,007	5,104	5,747	19	15	114	8
--------------	--	--------	-------	-------	----	----	-----	---

COUNTY 21-FLORENCE

PRECINCT CODE	PRECINCT NAME	TOTAL	BLACK/AA	WHITE	HISPANIC	ASIAN	NAT AMR	OTHER
003	CARTERSVILLE	667	317	348			1	1
004	CLAUSSEN	1,322	389	927	2		2	2
005	COLES CR ROADS	1,982	313	1,646	9	11	1	2
006	COWARDS NO. 1	660	175	483	1		1	
007	COWARDS NO. 2	623	103	518			1	1
008	DELMAE NO. 1	1,549	263	1,266	4	7	2	7
009	DELMAE NO. 2	1,379	49	1,315		9		6
010	EBENEZER NO. 1	2,516	218	2,257	6	25	2	8



CONGRESSIONAL DISTRICT 06

COUNTY 21-FLORENCE		TOTAL	BLACK/AA	WHITE	HISPANIC	ASIAN	NAT AMR	OTHER
PRECINCT CODE	PRECINCT NAME							
011	EBENEZER NO. 2	1,528	214	1,295	10	5	1	3
012	EBENEZER NO. 3	877	52	818	1	1	2	3
013	EFFINGHAM	598	95	497	2		2	2
014	ELIM-GLENWOOD	1,077	276	796	2	1	2	
015	EVERGREEN	793	193	598		1	1	
016	FLORENCE NO. 1	1,149	1,108	37	1		1	2
017	FLORENCE NO. 2	1,178	1,049	125		2	2	
019	FLORENCE NO. 4	559	134	414	2	5	2	2
020	FLORENCE NO. 5	668	216	448	3		1	
022	FLORENCE NO. 6	680	30	640	3	4		3
023	FLORENCE NO. 7	1,719	230	1,475	4	8	1	1
024	FLORENCE NO. 8	1,566	38	1,516	2	6	3	1
025	FLORENCE NO. 9	1,509	1,501	8				
026	FLORENCE NO. 10	16	16					
027	FLORENCE NO. 11	763	160	599	2			2
028	FLORENCE NO. 12	2,039	204	1,815	3	6	4	7
029	FLORENCE NO. 14	1,678	131	1,533	4	5	1	4
030	FLORENCE NO. 15	303	202	100	1			
031	FRIENDFIELD	316	58	257	1			
032	GILBERT	1,501	1,089	399	1	4	5	3
033	GREENWOOD	1,195	295	891	4	2	2	1
034	HANNAH	471	34	437				
035	HIGH HILL	316	64	251	1			
036	JOHNSONVILLE	1,772	464	1,302	2	1	2	1
037	KINGSBURG-STONE	848	475	372			1	
038	LAKE CITY NO. 1	1,149	698	441	2	6	1	1
039	LAKE CITY NO. 2	866	171	689	3	2	1	
040	LAKE CITY NO. 3	1,197	627	564	1	3	1	1
041	LAKE CITY NO. 4	1,624	1,566	56		1	1	
042	LEO	271	126	142	2		1	
043	MARS BLUFF NO. 1	1,363	385	962	3	4	6	3
044	MARS BLUFF NO. 2	473	123	346	1			3
045	MCALLISTER MILL	540	149	387	2		2	
046	MILL BRANCH	437	304	132		1		
047	OAK GROVE-SARDIS	731	77	652			2	
048	OLANTA	1,007	396	608		1	2	
049	PAMPLICO NO. 1	825	216	604		3	2	
050	PAMPLICO NO. 2	534	353	179		1		
051	PROSPECT	256	5	251				1
052	QUINBY	135	55	80				
053	SALEM	351	41	310				
054	SAVANNAH GROVE	2,280	970	1,296	5	5	2	2
055	SCRANTON	690	248	440			2	
056	SOUTH FLORENCE NO. 1	1,837	211	1,595	5	16	4	6
057	SOUTH FLORENCE NO. 2	1,339	778	549	8	2	1	1
058	SPAULDING	540	496	44				
059	TANS BAY	1,041	275	759	1	4	2	
060	TIMMONSVILLE NO. 1	1,457	1,128	325	1		3	
061	TIMMONSVILLE NO. 2	1,135	450	677	2	2	3	1
062	VOX	438	113	324			1	
063	WEST FLORENCE NO. 1	418	103	309	2	3		1

581



CONGRESSIONAL DISTRICT 06

COUNTY 21-FLORENCE

PRECINCT CODE	PRECINCT NAME	TOTAL	BLACK/AA	WHITE	HISPANIC	ASIAN	NAT AMR	OTHER
064	WEST FLORENCE NO. 2	4	1	3				
COUNTY TOTAL		58,755	20,220	38,107	109	157	80	82

COUNTY 22-GEORGETOWN

PRECINCT CODE	PRECINCT NAME	TOTAL	BLACK/AA	WHITE	HISPANIC	ASIAN	NAT AMR	OTHER
101	ANDREWS	1,777	1,083	690		1	2	1
102	ANDREWS OUTSIDE	636	312	324				
103	BETHEL	589	56	530	2		1	
105	BROWN'S FERRY	1,414	1,162	252				
106	CARVER'S BAY	183	45	138				
107	CEDAR CREEK	327	41	284	1		1	
108	CHOPPEE	629	487	139	1	1	1	
110	FOLLY GROVE	499	110	389				
115	PEE DEE	14	11	3				
127	PENNY ROYAL	1	1					
129	PLEASANT HILL	1,001	403	597		1		
130	POTATO BED FERRY	337	132	204	1			
131	SAMPIT	864	648	215	1			
132	SANTEE	624	559	65				
COUNTY TOTAL		8,895	5,050	3,830	6	3	5	1

COUNTY 31-LEE

PRECINCT CODE	PRECINCT NAME	TOTAL	BLACK/AA	WHITE	HISPANIC	ASIAN	NAT AMR	OTHER
009	ELLIOT	111	81	30				
013	LYNCHBURG	792	672	117	1	1	1	
018	SOUTH LYNCHBURG	401	313	88				
020	ST. CHARLES	236	202	33			1	
COUNTY TOTAL		1,540	1,268	268	1	1	2	

COUNTY 34-MARION

PRECINCT CODE	PRECINCT NAME	TOTAL	BLACK/AA	WHITE	HISPANIC	ASIAN	NAT AMR	OTHER
001	BRITTON'S NECK	1,481	931	546	2	1	1	
002	FRIENDSHIP	306	205	101				
003	CENTENARY	1,291	873	412		2	3	1
004	RAINS	731	470	259			2	
005	MARION NO. 1	1,303	830	467	3	3		
006	MARION NO. 2	1,369	285	1,075	3	5	1	
007	MARION NORTH	972	416	547		3	5	1
008	MARION SOUTH	2,803	2,115	681	3	1	3	
009	MARION WEST	1,216	503	709		3	1	
010	SELLERS	319	270	49				
011	TEMPERANCE	846	580	264	1	1		
012	ZION	531	323	202	1		5	
013	N WEST MULLINS	1,650	1,089	550	1		5	5
014	S WEST MULLINS	1,605	967	627	5	2	4	
015	N EAST MULLINS	1,831	1,034	783	3	3	6	2



CONGRESSIONAL DISTRICT 06

COUNTY 34-MARION

PRECINCT CODE	PRECINCT NAME	TOTAL	BLACK/AA	WHITE	HISPANIC	ASIAN	NAT AMR	OTHER
016	S EAST MULLINS	1,396	262	1,120		6	4	4
017	NICHOLS	831	322	502		2	2	3

17

COUNTY TOTAL

20,481	11,475	8,894	22	32	42	16
--------	--------	-------	----	----	----	----

COUNTY 38-ORANGEBURG

PRECINCT CODE	PRECINCT NAME	TOTAL	BLACK/AA	WHITE	HISPANIC	ASIAN	NAT AMR	OTHER
101	ORANGEBURG WD 1	639	292	339	2	2		4
102	ORANGEBURG WD 2	582	541	35	1	3		2
103	ORANGEBURG WD 3	744	649	93	1		1	
104	ORANGEBURG WD 4	1,531	1,496	25	4	1	1	4
105	ORANGEBURG WD 5	575	490	80	2	1		2
106	ORANGEBURG WD 6	806	484	317	1	3	1	
107	ORANGEBURG WD 7	14	1	13				
108	ORANGEBURG WD 8	126	94	31				1
109	ORANGEBURG WD 9	487	225	254	4	1	1	2
111	SUBURBAN 1	752	743	5		3		1
112	SUBURBAN 2	796	779	17				
113	SUBURBAN 3	1,227	1,007	215	2			3
114	SUBURBAN 4	605	236	365	2	1	1	
115	SUBURBAN 5	1,128	774	344	1	4	2	3
116	SUBURBAN 6	440	305	134	1			
119	SUBURBAN 9	1,137	765	359	5	4		4
120	BETHEL	556	362	188	3	3		
121	BOWMAN 1	1,383	1,012	368	2		1	
122	BOWMAN 2	749	465	280			4	
123	BRANCHVILLE 1	898	419	475	1			3
124	BRANCHVILLE 2	484	193	289	1			1
125	BROOKDALE	1,322	1,282	37			1	2
126	COPE	513	199	313				1
127	CORDOVA 1	1,254	481	767	1	2		3
128	EDISTO	921	230	684		1	2	4
129	ELLOREE 1	973	403	567	2			1
130	EUTAWVILLE 1	1,302	547	743	4	1	1	6
131	EUTAWVILLE 2	1,572	1,302	260	3	1	2	4
132	FOUR HOLES	520	120	397	1	1		1
133	HOLLY HILL 2	1,546	1,314	228	1	1	2	
134	HOLLY HILL 1	1,605	875	700	1		16	13
135	JAMISON	1,329	901	422	1	3		2
136	LIMESTONE 1	3	3					
138	NIX	1,114	1,103	8		2		1
141	NORWAY	1,171	688	480	1	1		1
143	PROVIDENCE	1,030	789	239			2	
144	ROWESVILLE	500	248	244		5	2	1
145	SANTEE 1	1,342	392	940	2	3		5
148	VANCE	1,268	998	264	4		1	1
149	WHITTAKER	1,223	1,082	138			2	1
150	BOLENTOWN	227	34	188	1			4
151	CORDOVA 2	1,289	627	656	2	1	1	2
152	ELLOREE 2	701	505	193	3			

H3



CONGRESSIONAL DISTRICT 06


COUNTY 38-ORANGEBURG

PRECINCT CODE	PRECINCT NAME	TOTAL	BLACK/AA	WHITE	HISPANIC	ASIAN	NAT AMR	OTHER
154	SANTEE 2	1,037	947	83	5		1	1

COUNTY TOTAL		39,421	26,402	12,777	65	48	45	84
--------------	--	--------	--------	--------	----	----	----	----

COUNTY 40-RICHLAND

PRECINCT CODE	PRECINCT NAME	TOTAL	BLACK/AA	WHITE	HISPANIC	ASIAN	NAT AMR	OTHER
101	WARD 1	1,739	308	1,340	11	39	4	37
102	WARD 2	596	362	212	7	4	4	7
103	WARD 3	1,051	443	593	2	7	1	5
104	WARD 4	1,128	356	753	6	6	2	5
105	WARD 5	698	159	497	6	19	5	12
107	WARD 7	1,084	1,042	26	4	4	1	7
108	WARD 8	2,019	1,979	11	12	2	3	12
109	WARD 9	1,111	1,062	28	4	8	1	8
110	WARD 10	955	34	897	7	13	1	3
111	WARD 11	424	299	109	10	3		3
115	WARD 15	102	4	97	1			
118	WARD 18	560	480	69	1	4	3	3
119	WARD 19	1,153	1,110	26	2	6	3	6
120	WARD 20	1,290	693	581	5	2		9
121	WARD 21	1,552	1,449	85	1	9	1	7
122	WARD 22	1,357	1,209	138	4	2	1	3
129	WARD 29	1,399	1,148	229	9	4	2	7
130	WARD 30	404	188	197	4	8		7
131	WARD 31	813	715	88	2	3	1	4
132	WARD 32	633	614	12	1	2	2	2
133	WARD 33	355	307	46			1	1
302	ARDINCAPLE	406	395	10				1
305	BLUFF	1,736	1,666	63	3	1	1	2
308	BRANDON	1,957	1,085	823	15	21	3	10
310	CAUGHMAN ROAD	1,482	620	831	16	10		5
311	COLLEGE PLACE	1,488	1,329	151	3	1	1	3
313	DENNYSIDE	726	342	375	3	3		3
314	DENTSVILLE	1,974	1,601	338	11	18	2	4
316	EASTOVER	2,309	1,794	496	8	3	4	4
317	EDGEWOOD	1,655	1,526	113	2	4	4	6
319	FAIRLAWN	1,169	844	313	3	4	1	4
320	FAIRWOLD	851	837	7		4		3
327	GADSDEN	1,538	1,403	121	2	6	1	5
328	GARNERS	757	442	297	6	4	5	3
329	GREENVIEW	1,671	1,653	7	4	2	1	4
333	HOPKINS	2,264	1,933	314	5	7	3	2
334	HORRELL HILL	1,746	565	1,136	26	15		4
335	HUNTING CREEK	371	97	270	1	3		
336	KEELS	1,823	1,176	592	16	18	2	19
337	KEENAN	650	548	99	1			2
340	LINCOLNSHIRE	1,851	1,784	55	1	6	3	2
342	LYKESLAND	1,804	596	1,166	11	18	5	8
343	MCENTIRE	795	310	478	2	2		3
345	MEADOWLAKE	1,894	1,830	44		7	2	11
346	MIDWAY	89	53	29	2	2		3



CONGRESSIONAL DISTRICT 06

COUNTY 40-RICHLAND

PRECINCT CODE	PRECINCT NAME	TOTAL	BLACK/AA	WHITE	HISPANIC	ASIAN	NAT AMR	OTHER
347	MILL CREEK	1,003	401	585	4	9		4
348	MONTICELLO.	566	302	242	2	16		4
352	OLYMPIA	1,057	634	402	4	4	9	4
355	PINE LAKES	1,742	1,378	314	16	22	2	10
356	PINWOOD	827	501	301	10	8	3	4
358	PONTIAC	64	15	47			2	
360	RIDGEWOOD	623	579	35	2	2	2	3
COUNTY TOTAL		59,311	42,200	16,088	278	365	92	288

COUNTY 43-SUMTER

PRECINCT CODE	PRECINCT NAME	TOTAL	BLACK/AA	WHITE	HISPANIC	ASIAN	NAT AMR	OTHER
101	REMBERT	57	29	28				
102	HORATIO	452	359	93				
107	OSWEGO	457	143	310	1	2		1
108	MAYESVILLE	625	519	105			1	
109	SALEM	347	288	58				1
111	MCCRAYS MILL #1	788	194	585	3	5	1	
112	ST. JOHN	1,099	746	349	1	1		2
113	MAYWOOD	1,143	499	639	4	1		
114	TURKEY CREEK	1,003	523	476	3	1		
115	MULBERRY	398	167	229	2			
116	SALTERSTOWN	840	314	524		2		
121	SECOND MILL	96	11	80		5		
122	SWAN LAKE	53	2	51				
123	MORRIS COLLEGE	842	691	144	4	2	1	
124	HAMPTON PARK	731	75	642	6	5	2	
125	CROSSWELL	1,289	701	578	6	2		2
126	LORING	945	585	349	3	3		5
127	LEMIRA	1,609	1,028	570	6	4	1	
128	MAGNOLIA-HARMONY	223	168	55				
129	STONE HILL	651	644	6	1			
130	SOUTH RED BAY	810	748	61		1		
131	WILDER	934	837	94		1	1	1
132	POCOTALIGO #1	1,260	360	897	3			
133	SAVAGE-GLOVER	599	594	2	1	2		
134	BATES	640	637	2		1		
135	BIRNIE	946	895	46	5			
136	SOUTH LIBERTY	667	491	170	4	2		
137	MILLWOOD	634	152	471	4	4		3
139	MCCRAYS MILL #2	965	241	708	5	10		1
140	SUMTER HIGH #1	398	106	289	1	2		
141	SUNSET	920	256	652	2	4	1	5
142	DELAINE	992	726	257	3	3	2	1
144	MANCHESTER FOREST	1,100	493	585	5	14	3	
145	PINWOOD	1,502	721	771	5	2	3	
146	POCOTALIGO #2	916	317	592	6		1	
147	PRIVATEER	1,441	187	1,242	4	4	4	
150	FURMAN	908	102	800	5		1	
151	SPECTRUM	809	487	305	9	5	3	
152	ST. PAUL	18	18					

39



CONGRESSIONAL DISTRICT 06

COUNTY 43-SUMTER

PRECINCT CODE	PRECINCT NAME	TOTAL	BLACK/AA	WHITE	HISPANIC	ASIAN	NAT AMR	OTHER
155	SUMTER HIGH #2	1,093	376	707	2	6	2	

COUNTY TOTAL		31,200	16,430	14,522	104	94	27	23
--------------	--	--------	--------	--------	-----	----	----	----

COUNTY 45-WILLIAMSBURG

PRECINCT CODE	PRECINCT NAME	TOTAL	BLACK/AA	WHITE	HISPANIC	ASIAN	NAT AMR	OTHER
001	BLACK RIVER	272	180	92				
002	BLOOMINGVALE	588	429	159				
003	CADES	551	365	186				
004	CEDAR SWAMP	317	178	137		1	1	
005	CENTRAL	385	268	117				
006	EARLES	372	64	306	1	1		
007	EBENEZER	492	170	322				
008	GREELEYVILLE	1,349	1,112	228	1		8	
009	HARMONY	256	59	197				
010	HEBRON	398	57	341				
011	HEMINGWAY	1,290	719	567		2	2	
012	HENRY-POPLAR HL	487	203	277	3		4	
013	INDIANTOWN	1,247	996	248			3	
014	KINGSTREE NO. 1	2,523	894	1,622	2	4	1	
015	KINGSTREE NO. 2	845	816	28		1		
016	KINGSTREE NO. 3	3,130	2,714	415			1	
017	LANE	837	758	79				
018	LENUDS	66	9	57				
019	MIDWAY	294	202	92				
020	MILLWOOD	388	276	110	1		1	
021	MORRISVILLE	233	225	8				
022	MOUNT VERNON	324	211	111	1		1	
024	NESMITH	586	529	57				
025	OAK RIDGE	90	3	87				
026	PERGAMOS	205	96	109				
027	PINEY FOREST	377	6	368			3	
029	SALTERS	941	818	123				
030	SANDY BAY	323	123	199			1	
031	SINGLETARY	227	173	51	1		2	
032	SUTTONS	131	78	53				
033	TRIO	790	704	86				
034	WORKMAN	48	7	40			1	
035	MUDDY CREEK	83	16	67				

COUNTY TOTAL		20,445	13,458	6,939	10	9	29	
--------------	--	--------	--------	-------	----	---	----	--

CONGRESSIONAL DISTRICT TOTAL		346,700	193,047	150,641	866	902	622	622
------------------------------	--	---------	---------	---------	-----	-----	-----	-----

